VICTORIAN RAILWAYS

DIAGRAM OF

GRADIENTS & CURVES.

REFERENCE NOTES

LARA 53 FT. — Station and height in feet above Low Water Mark, Hobson's Bay

JUNCN — Junction of Lines

EMU CK — Important Water Course

Public Road Level Crossing

100 — Gradient 1 in 100

90 — Miles from Melbourne

40 — Radius of Curve in Chains

HORIZONTAL SCALE

MILES 0 1 2 3 4 5 MILES

VERTICAL SCALE

FEET 0 200 400 600 800 1000 FEET

1904

INDEX.

Northern District.

	Page
Northern Line	1-4
Lancefield Junction to Kilmore	5
Redesdale Junction to Redesdale	6
Castlemaine to Shelbourne	7
Wallan to Bendigo	8, 9
Bendigo to Sea Lake	10-13
Eaglehawk to Swan Hill	14-16
Wedderburn Junction to Wedderburn	17
Korong Vale to Ultima	18, 19

Midland District.

	Page
Ballarat to Mildura	20-27
Waubra Junction to Ballarat Race-course and Waubra	28
North Creswick to Daylesford	29
Carlsruhe to Daylesford	30
Castlemaine to Maryborough	31
Maryborough to Ararat	32, 33
Dunolly to Inglewood	34

INDEX—Continued.

Western District.

	Page
North-Western Line	35-41
South-Western Line	42-46
North Geelong to Warrenheip	47, 48
North Geelong Loop Line	48
Geelong to Queenscliff	49
Mt. Moriac to Wensleydale	50
Birregurra to Forrest	51
Irrewarra to Beeac	52
Colac to Beech Forest	53, 54
Camperdown to Timboon	55
Terang to Mortlake	56
Koroit to Hamilton	57, 58
Ballarat East to Buninyong	59
Linton Junction to Linton	60
Ararat to Portland	61-63
Hamilton to Coleraine	64
Branxholme to Casterton	65
Stawell to Grampians	66
Lubeck to Rupanyup	67
Murtoa to Hopetoun	68, 69
Horsham to Noradjuha	70
East Natimuk to Goroke	71
Dimboola to Rainbow	72

INDEX Continued.

North-Eastern District.

	Page
North-Eastern Line	73-77
Tallarook to Mansfield	78, 79
Cathkin to Alexandra Road	80
Mangalore to Cobram	81-83
Murchison East to Rushworth	84
Toolamba to Echuca	85
Shepparton to Katamatite	86
Numurkah to Picola	87
Benalla to Yarrawonga	88
Wangaratta to Whitfield	89
Beechworth Junction to Yackandandah	90
Everton to Bright	91
Springhurst to Wahgunyah	92
Wodonga to Tallangatta	93

Eastern District.

Eastern Line	94-98
South-Eastern Line	99-101
Clifton Hill to Whittlesea	102
North Fitzroy Loop Line	102
Richmond to Healesville	103
Ringwood to Upper Ferntree Gully	104

INDEX—Continued.

	Page
Upper Ferntree Gully to Gembrook	105-106
Lilydale to Warburton	107
Caulfield to Stony Point	108
Mornington Junction to Mornington	109
Warragul to Neerim South	110
Moe to Thorpdale	111
Morwell to North Mirboo	112
Traralgon to Stratford	113
Maffra to Briagolong	114
Korumburra to Outtrim	115
Korumburra to Coal Creek	115
Korumburra to Strezlecki	115

Suburban and Miscellaneous Lines.

	Page
North Melbourne to Coburg & Somerton	116
Footscray to Williamstown	116
Newport to Braybrook Junction	116
Prince's Bridge to Eltham	117
Royal Park to Clifton Hill	117

INDEX—Continued.

	Page
North Fitzroy to Fitzroy	117
Riversdale Loop Line	119
Melbourne to Brighton Beach	118
Brighton Beach to Sandringham	118
Port Melbourne Line	118
St. Kilda Line	118
Spencer Street to Flinders Street	118
Glen Iris Line	119
Hawthorn to Kew	119
Outer Circle Line	119
Flemington Racecourse Line	120
Williamstown Racecourse Line	120
Geelong Racecourse Line	120
Lal Lal Racecourse Line	120
Bungaree Racecourse Line	120
Burrumbeet Park Racecourse Line	120
Springvale Cemetery Line	121
Ballarat Cattleyards Line	121
Bendigo Cattleyards Line	121

Northern Line
SPENCER STREET
30 FT
NORTH MELBOURNE
18 FT
JUNCN
JUNCN
22 FT
SOUTH KENSINGTON
SALTWATER RIVER
JUNCN
FOOTSCRAY
53 FT
FOOTSCRAY WEST
80 FT
TOTTENHAM
101 FT
JUNCN
BRAYBROOK JUNCN
124 FT
JUNCN
ALBION SIDING
136 FT
ALBION
137 FT
STALBANS
218 FT
SYDENHAM
345 FT
200 Ft below L.W.M.
L.W.M.
DIGGERS REST
653 FT
SUNBURY
702 FT
PLATFORM 700 FT
JACKSONS CREEK
WILDWOODS SDG
864 FT
LANCEFIELD JUN.
1071 FT
JUNCN
RIDDELL
1205 FT
GISBORNE
1526 FT
500 Ft above L.W.M.
800 Ft above L.W.M.
1000 Ft above L.W.M.

2

Northern Line

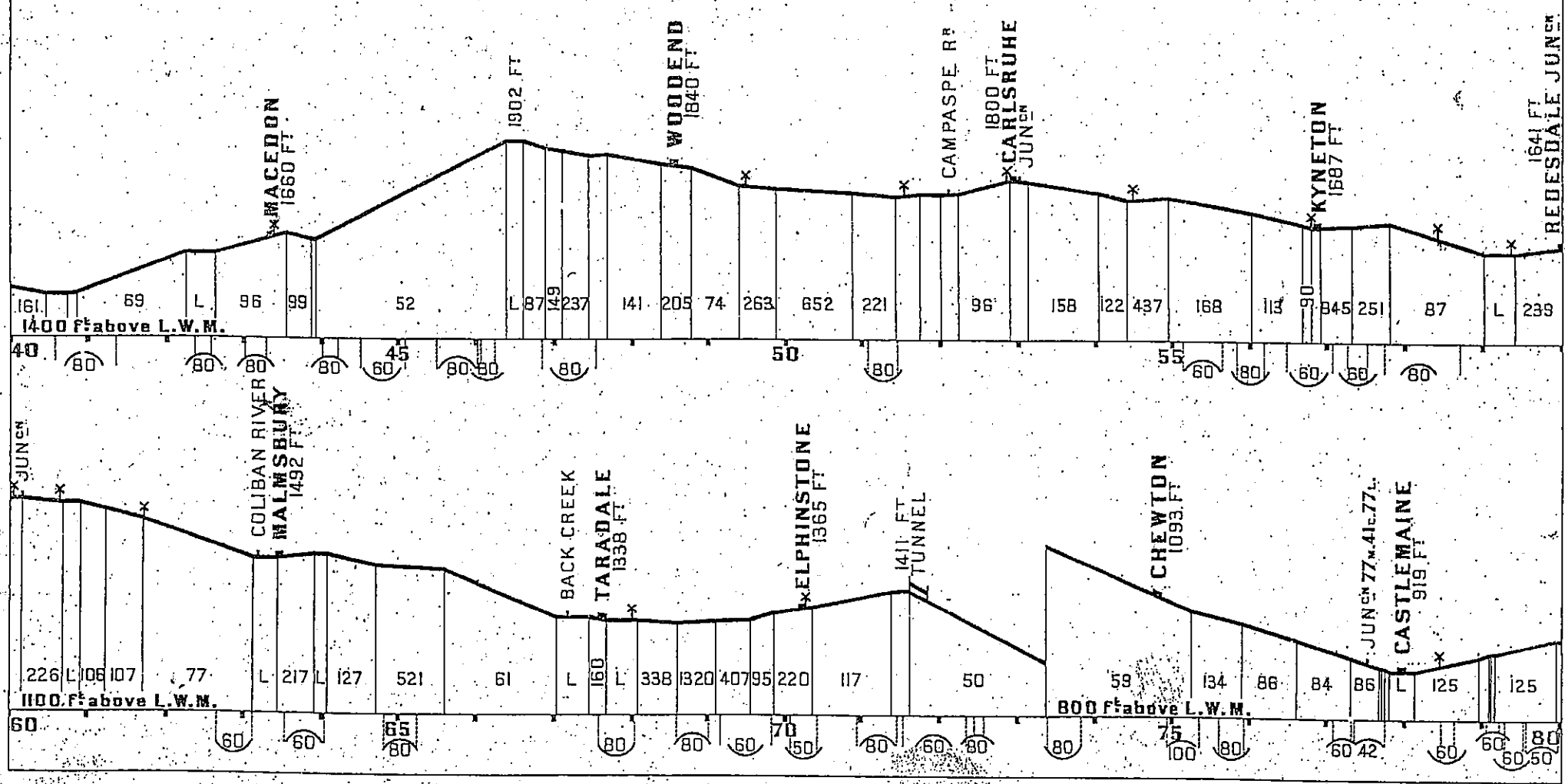

Northern Line

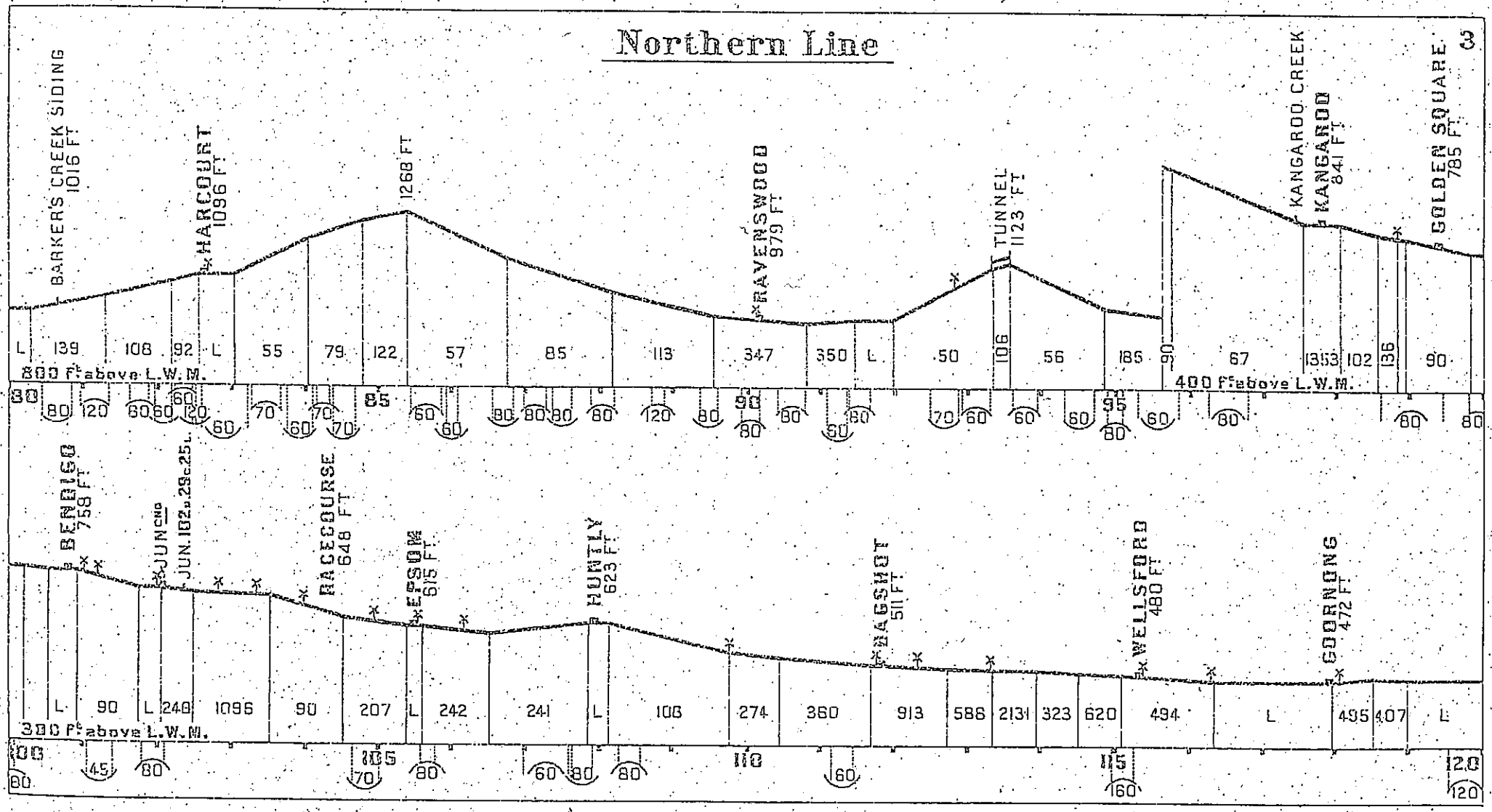

4

Northern Line

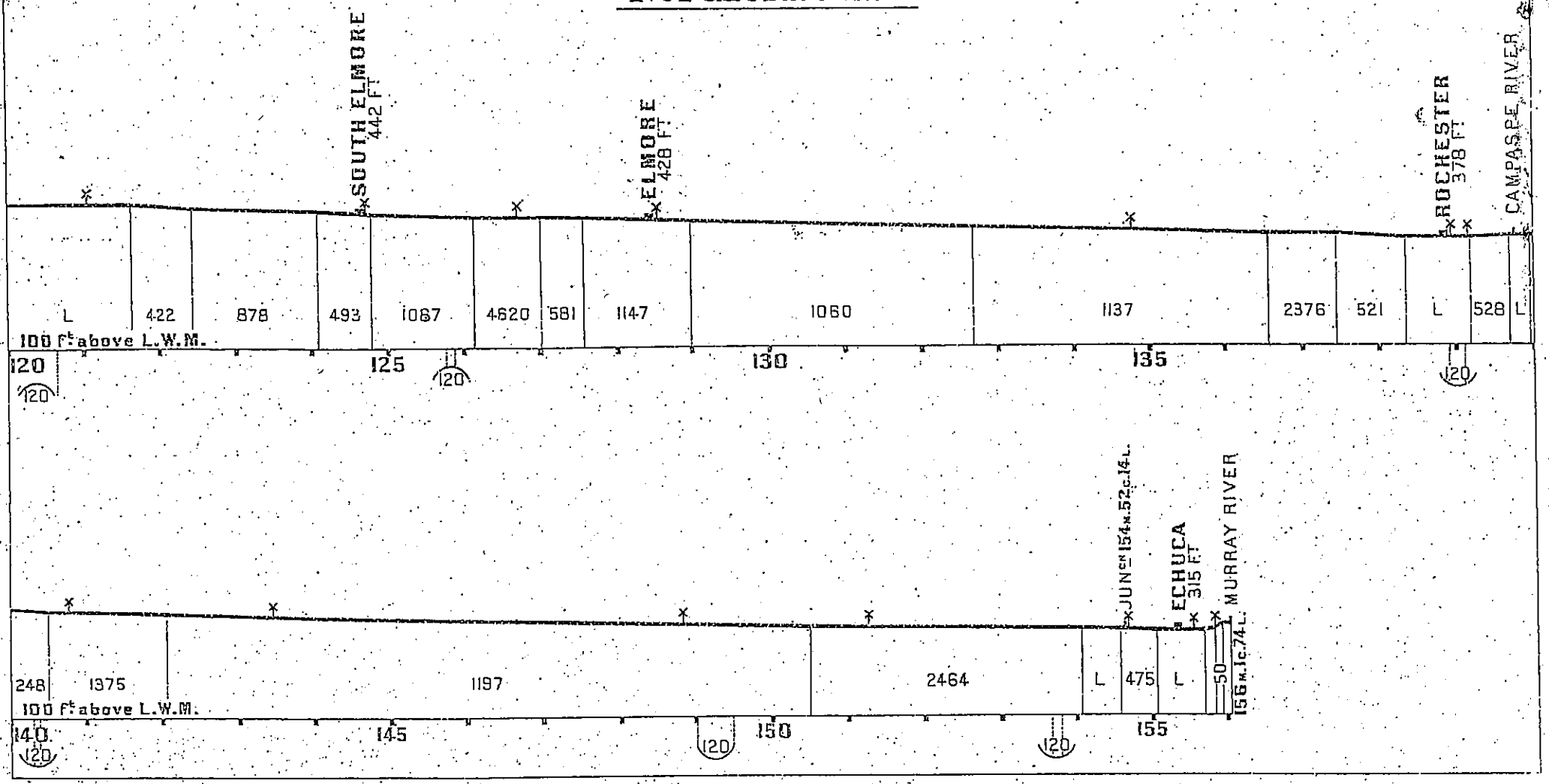

Lancefield Junction to Kilmore

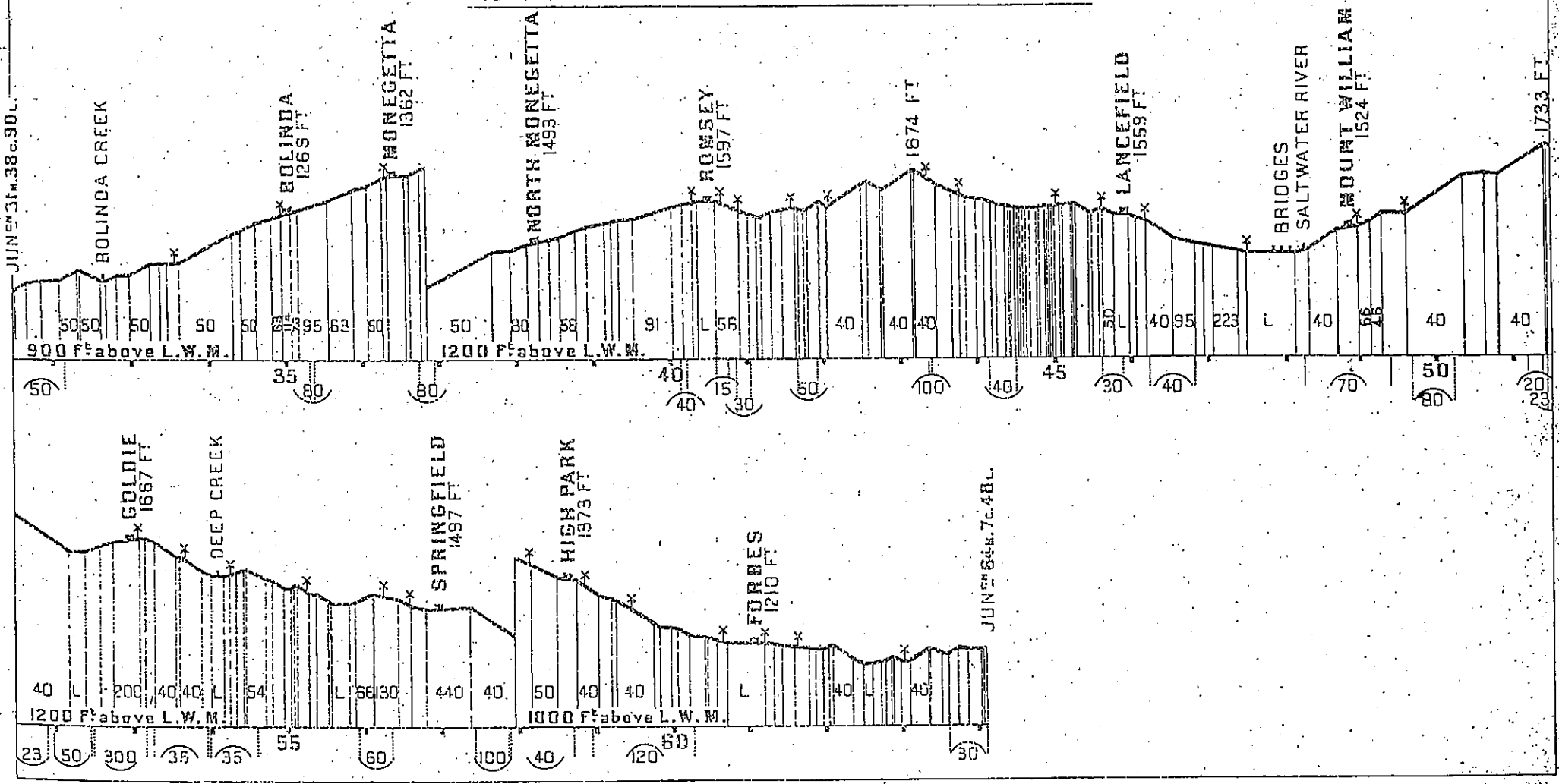

Redesdale Junction to Redesdale

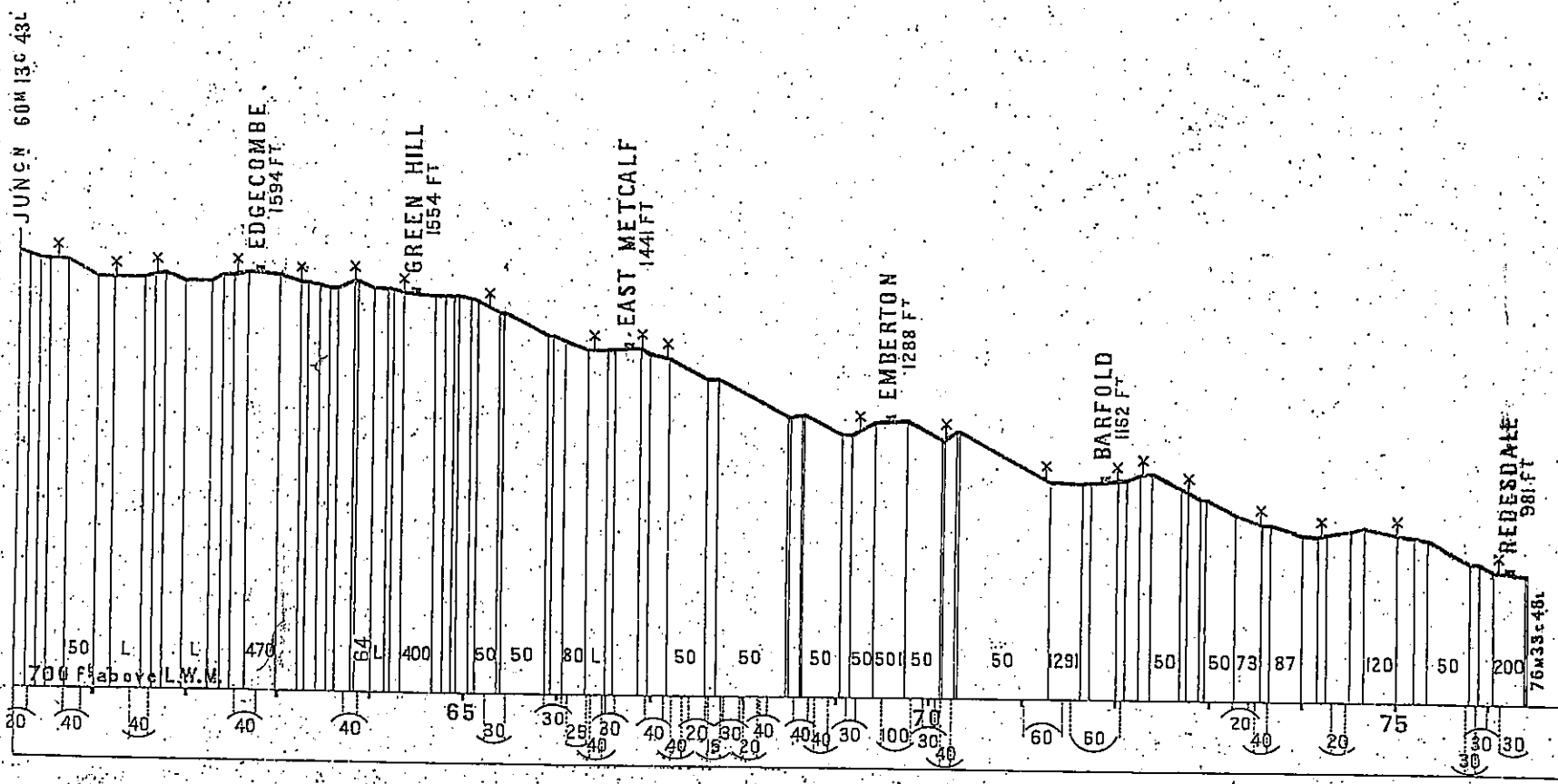

Castlemaine to Shelbourne

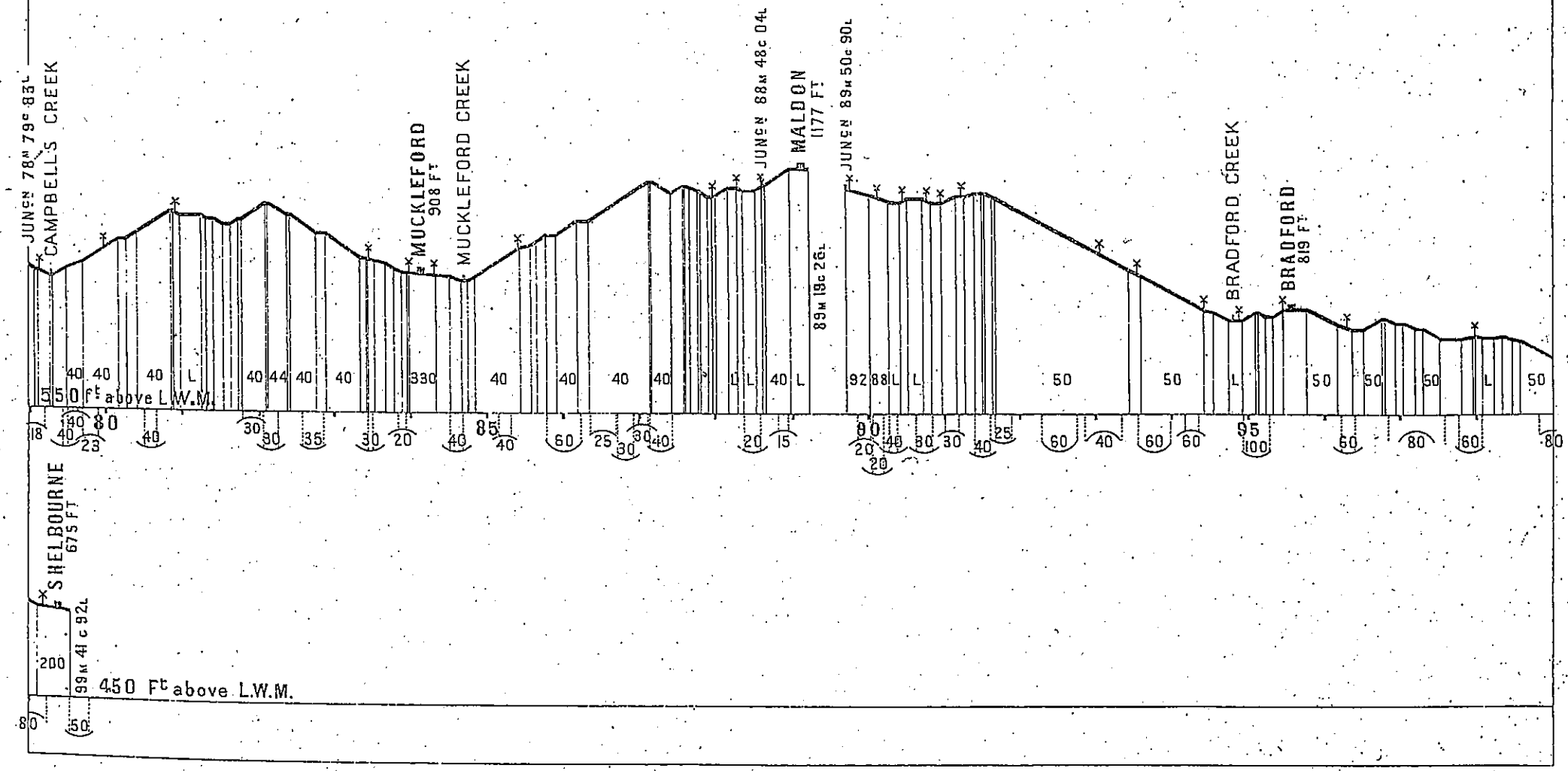

Wallan to Bendigo

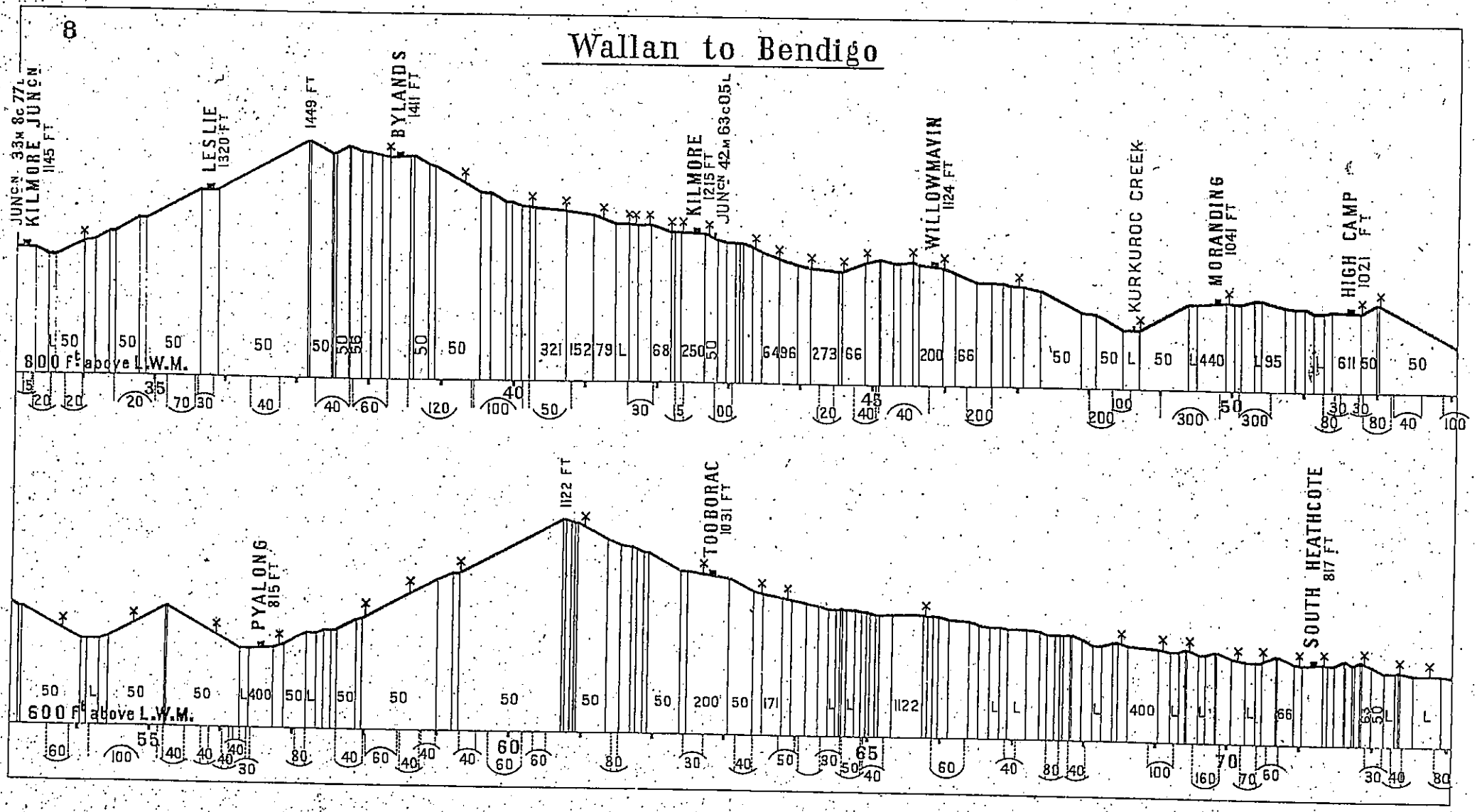

Wallan to Bendigo

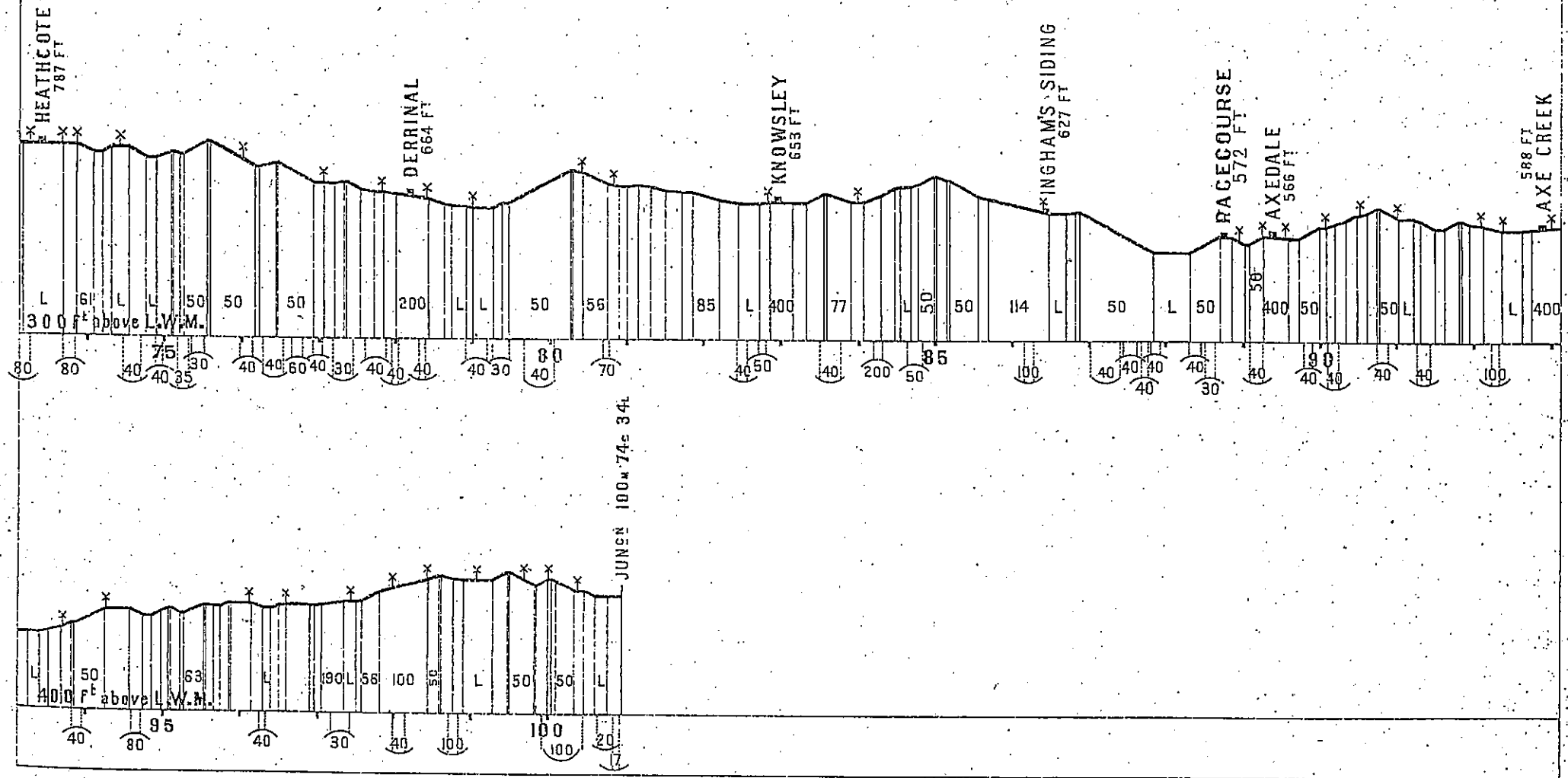

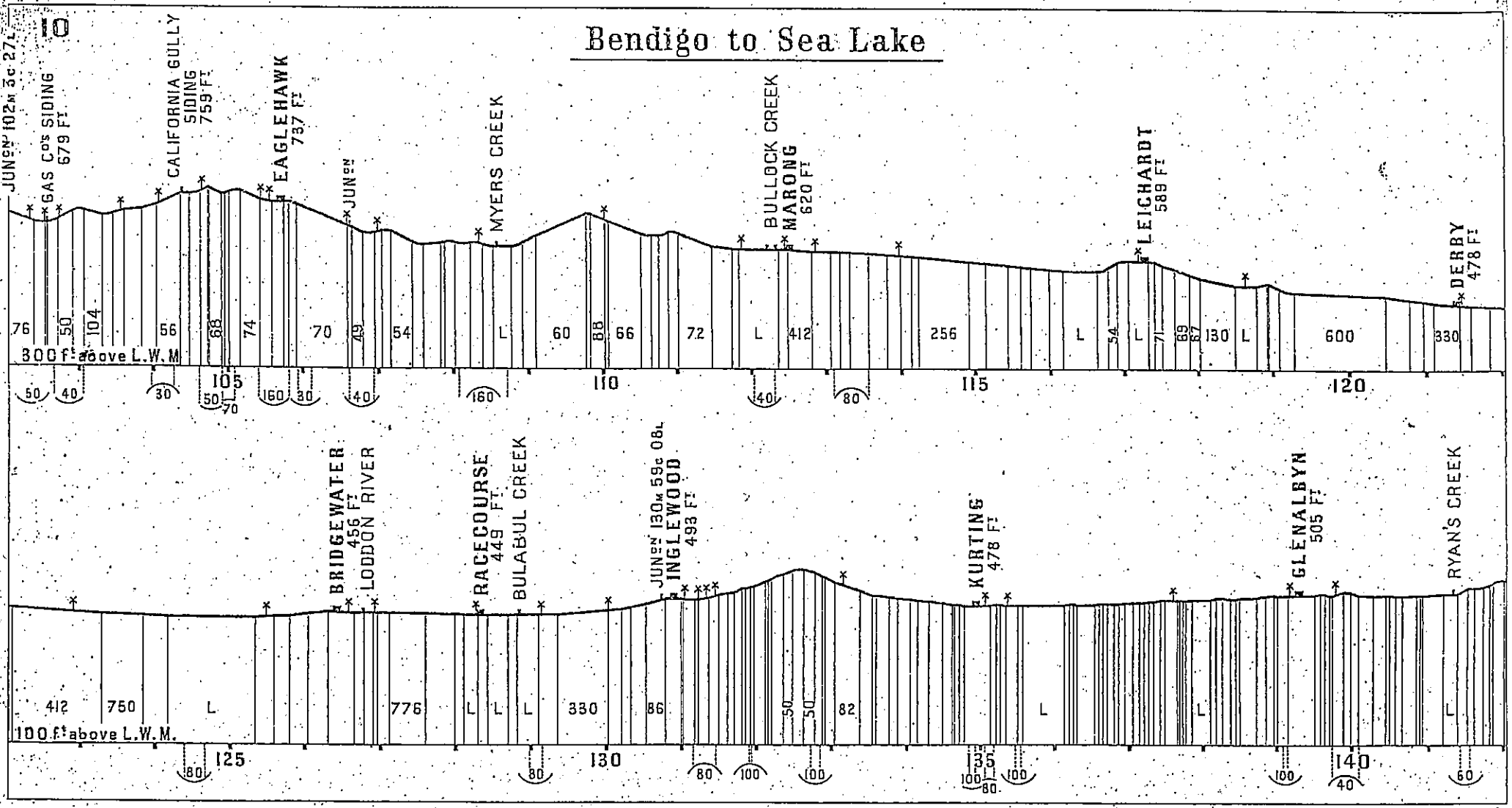
10
Bendigo to Sea Lake
JUNCN 102M 3C 27L
GAS Co's SIDING 679 FT
CALIFORNIA GULLY SIDING 759 FT
EAGLEHAWK 737 FT
JUNCN
MYERS CREEK
BULLOCK CREEK
MARONG 620 FT
LEICHARDT 589 FT
DERBY 478 FT
300 ft above L.W.M.
105
110
115
120
BRIDGEWATER 456 FT
LODDON RIVER
RACECOURSE 449 FT
BULABUL CREEK
JUNCN 130M 59C 08L
INGLEWOOD 493 FT
KURTING 478 FT
GLENALBYN 505 FT
RYAN'S CREEK
100 ft above L.W.M.
125
130
135
140

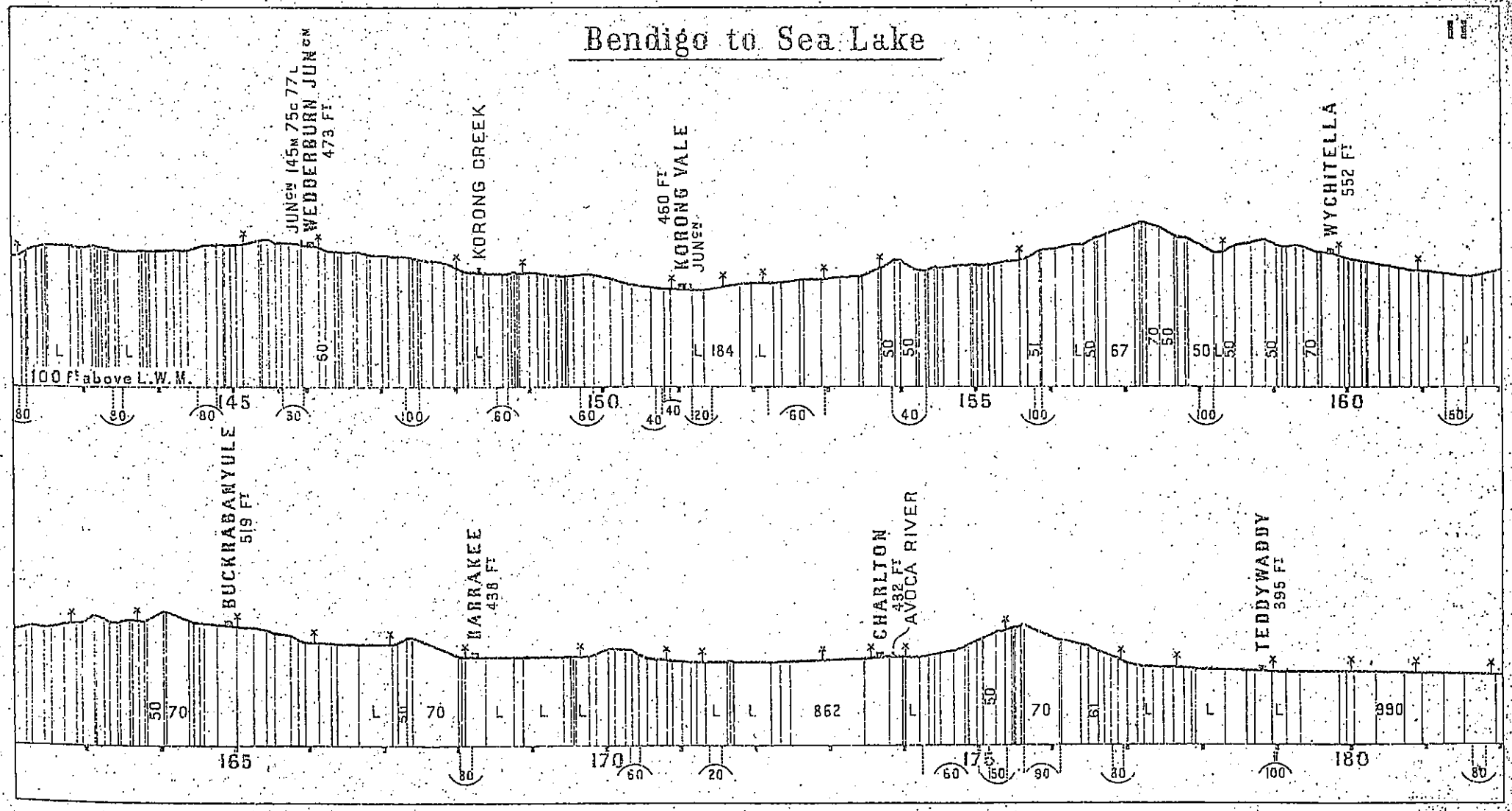
Bendigo to Sea Lake
JUNCN 145M 75C 77L
WEDDERBURN JUNCN
473 FT
KORONG CREEK
460 FT
KORONG VALE
JUNCN
WYCHITELLA
552 FT
100 FT above L.W.M.
BUCKRABANYULE
519 FT
MARRAKEE
438 FT
CHARLTON
432 FT
AVOCA RIVER
TEDDYWADDY
395 FT
145
150
155
160
165
170
175
180

Bendigo to Sea Lake

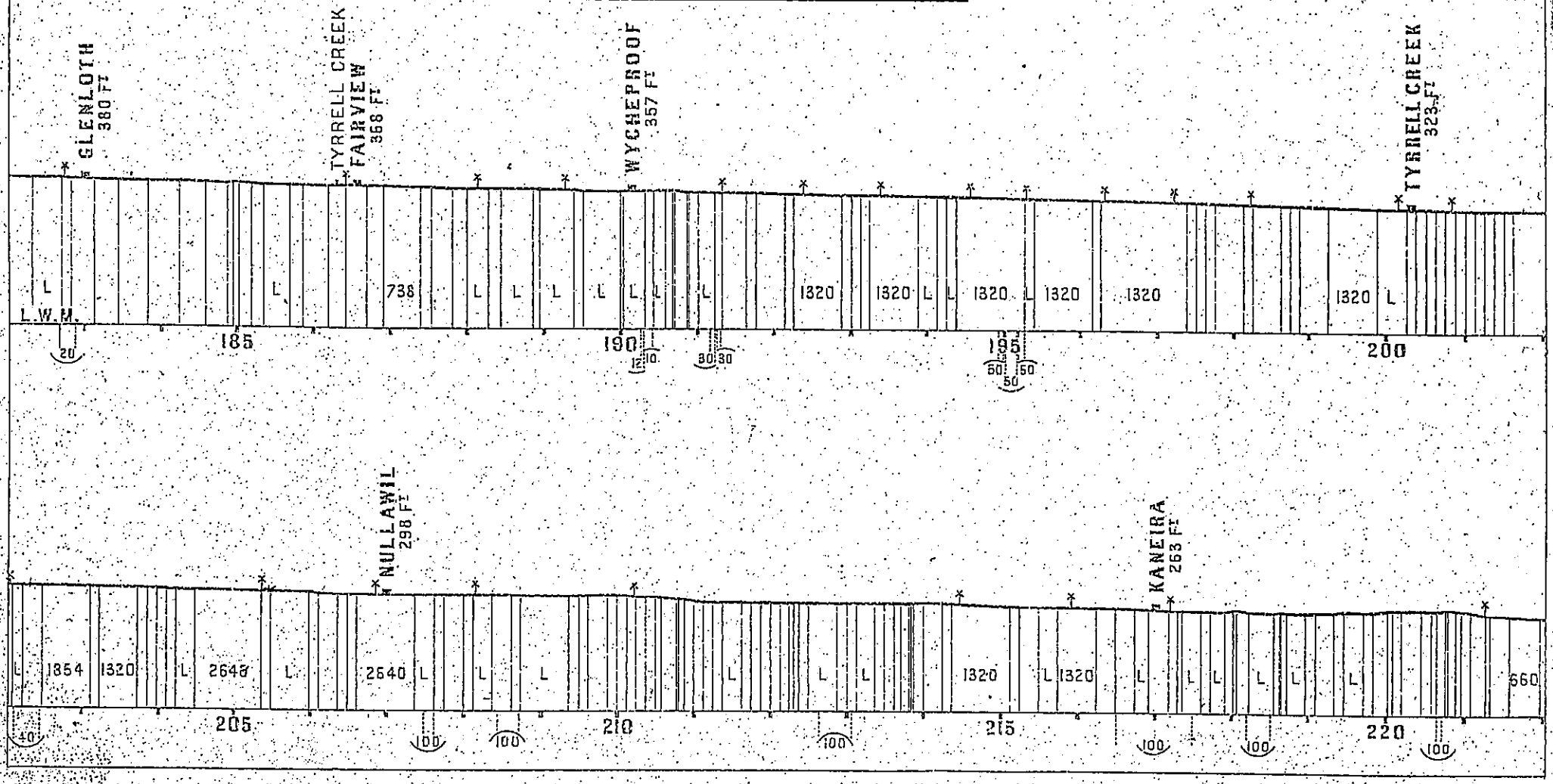

Bendigo to Sea Lake

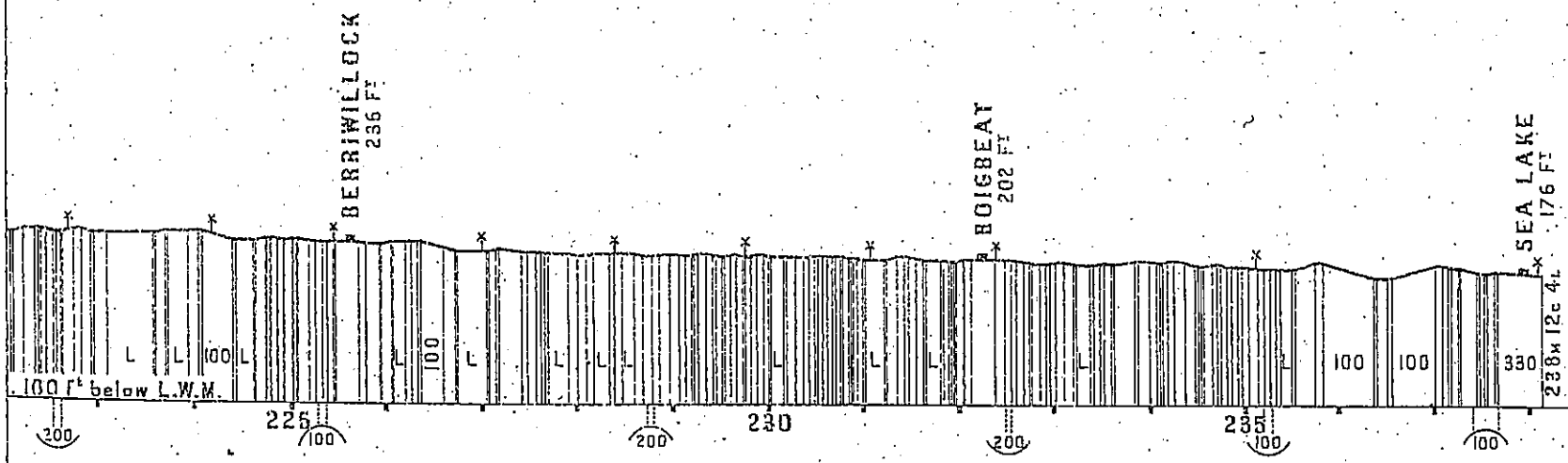

Eaglehawk to Swan Hill

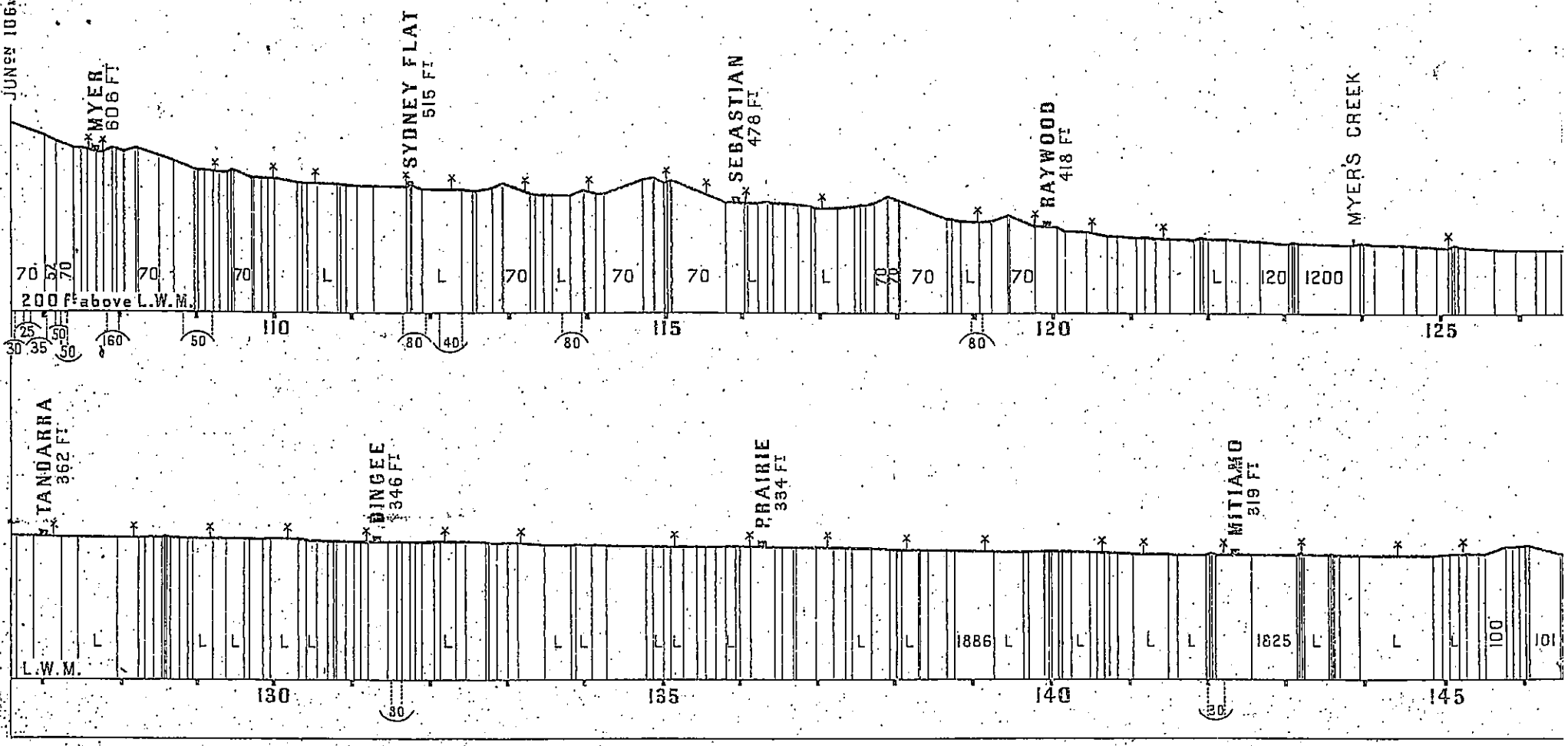

Eaglehawk to Swan Hill

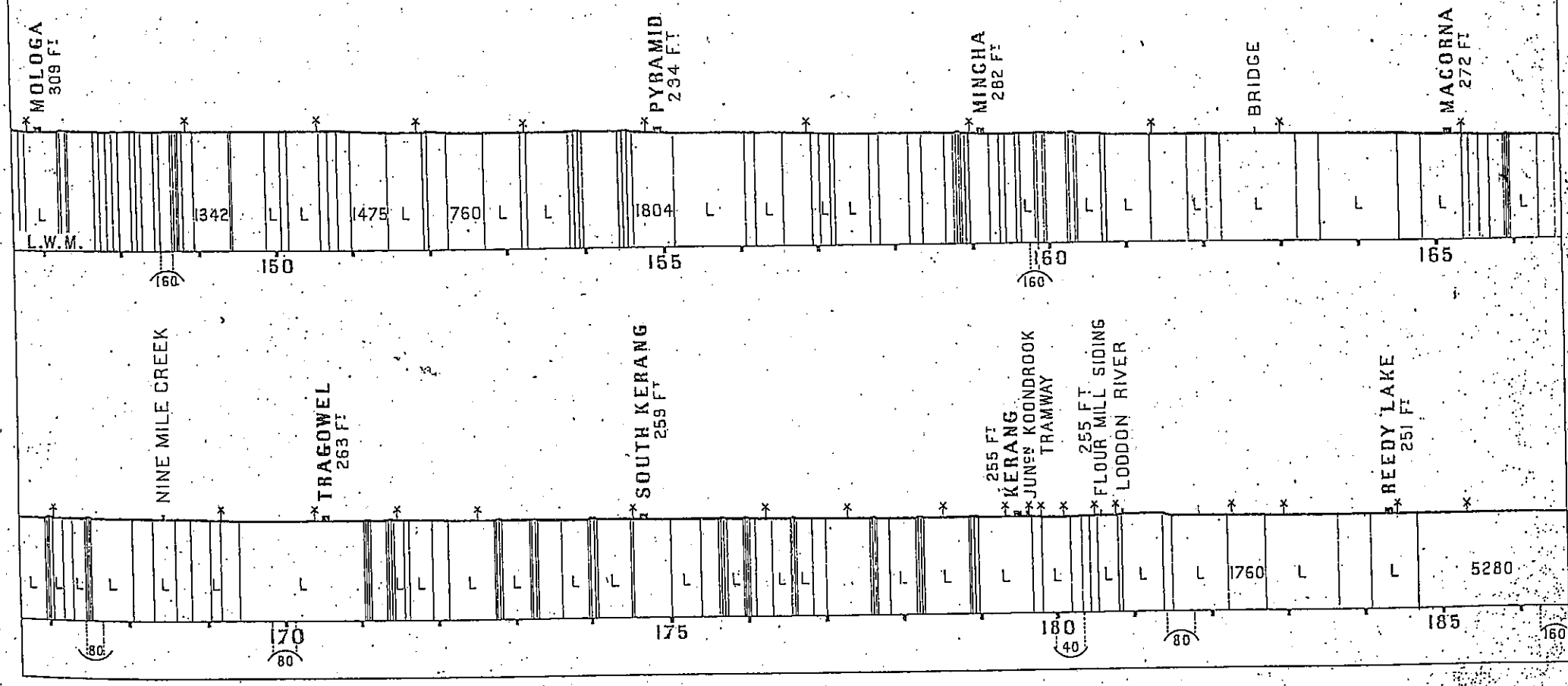
MOLOGA
309 FT
L.W.M.
L
1342
L
L
1475
L
760
L
L
150
160
NINE MILE CREEK
TRAGOWEL
263 FT
L
L
L

Eaglehawk to Swan Hill

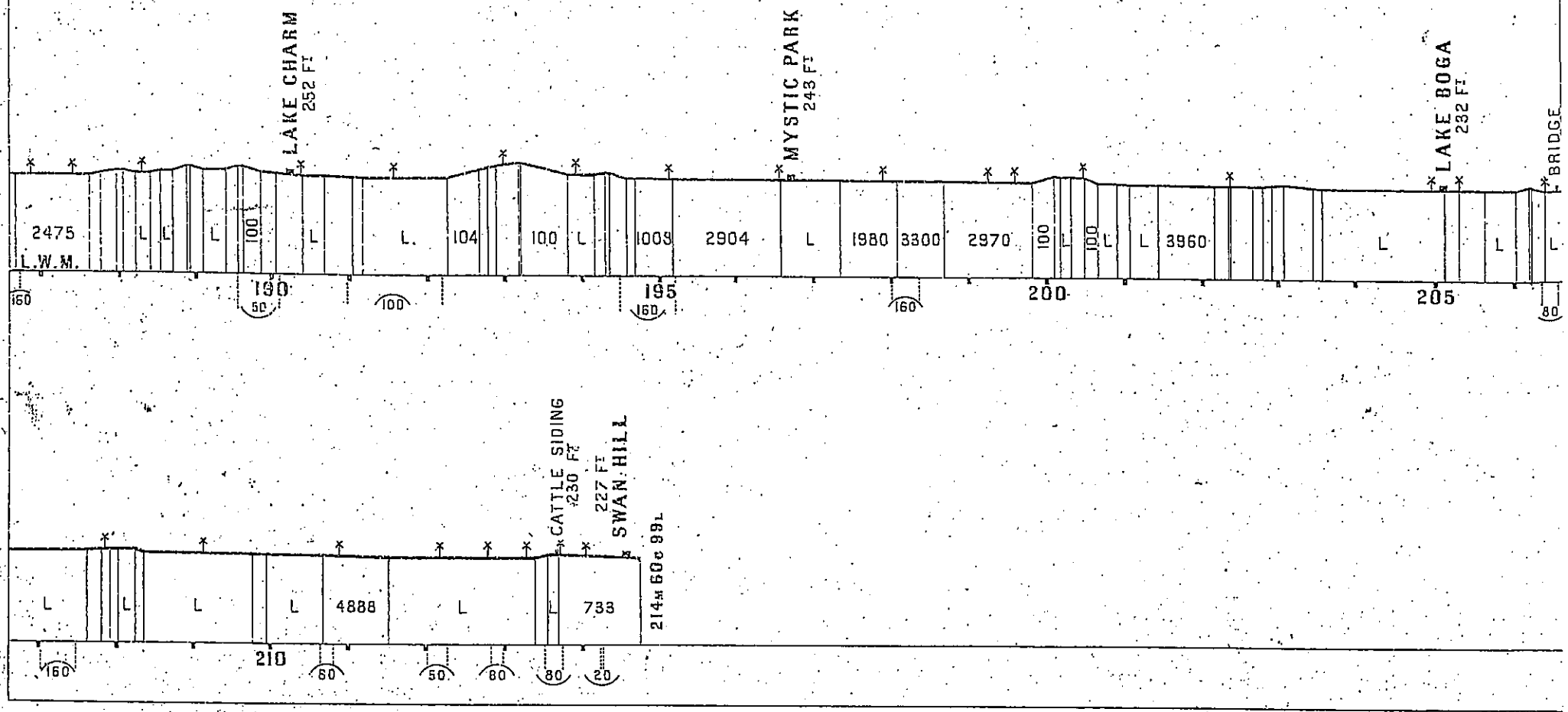

Wedderburn Junction to Wedderburn

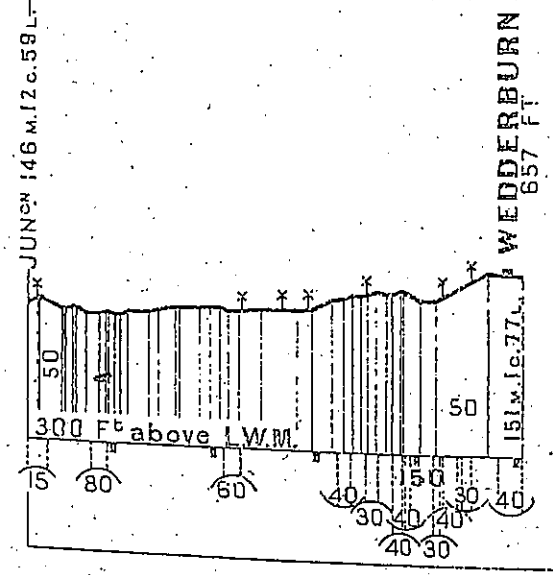

Korong Vale to Ultima

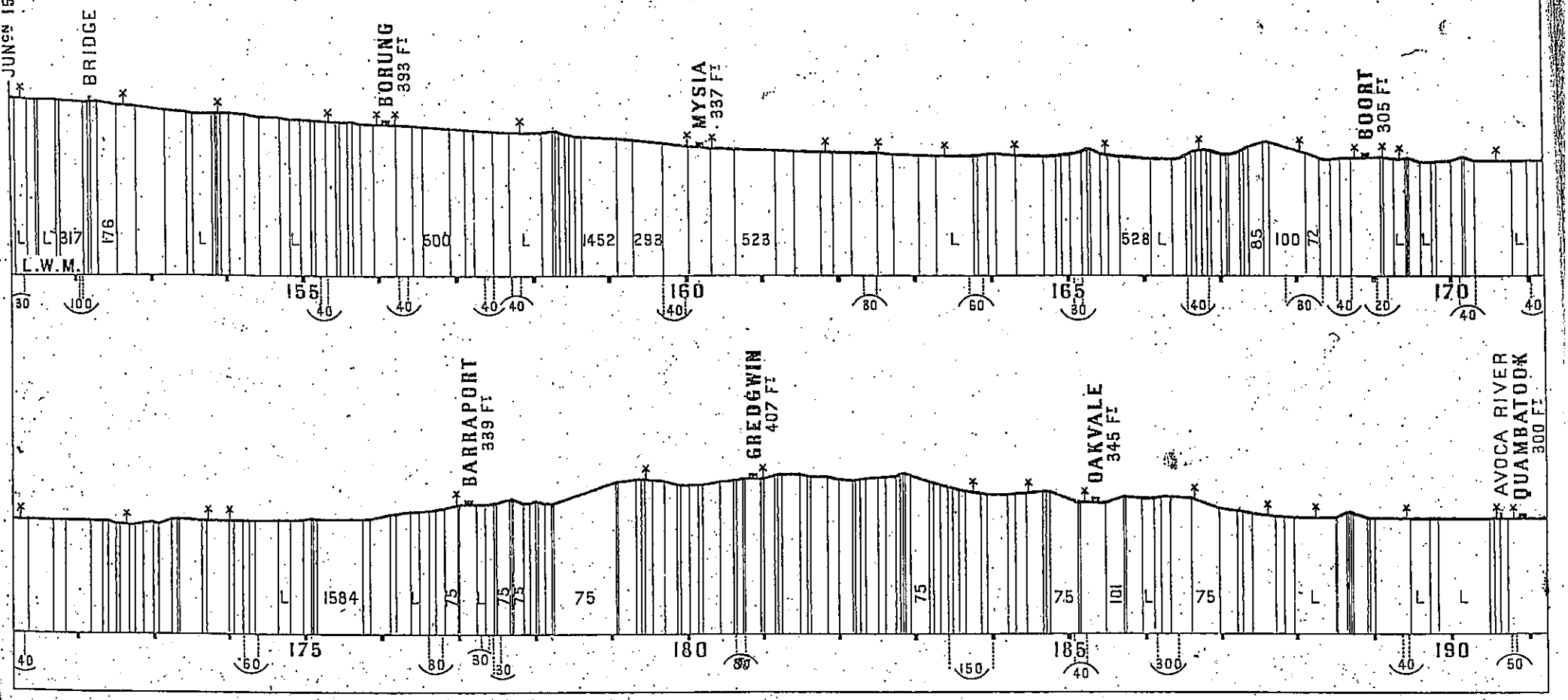

Korong Vale to Ultima

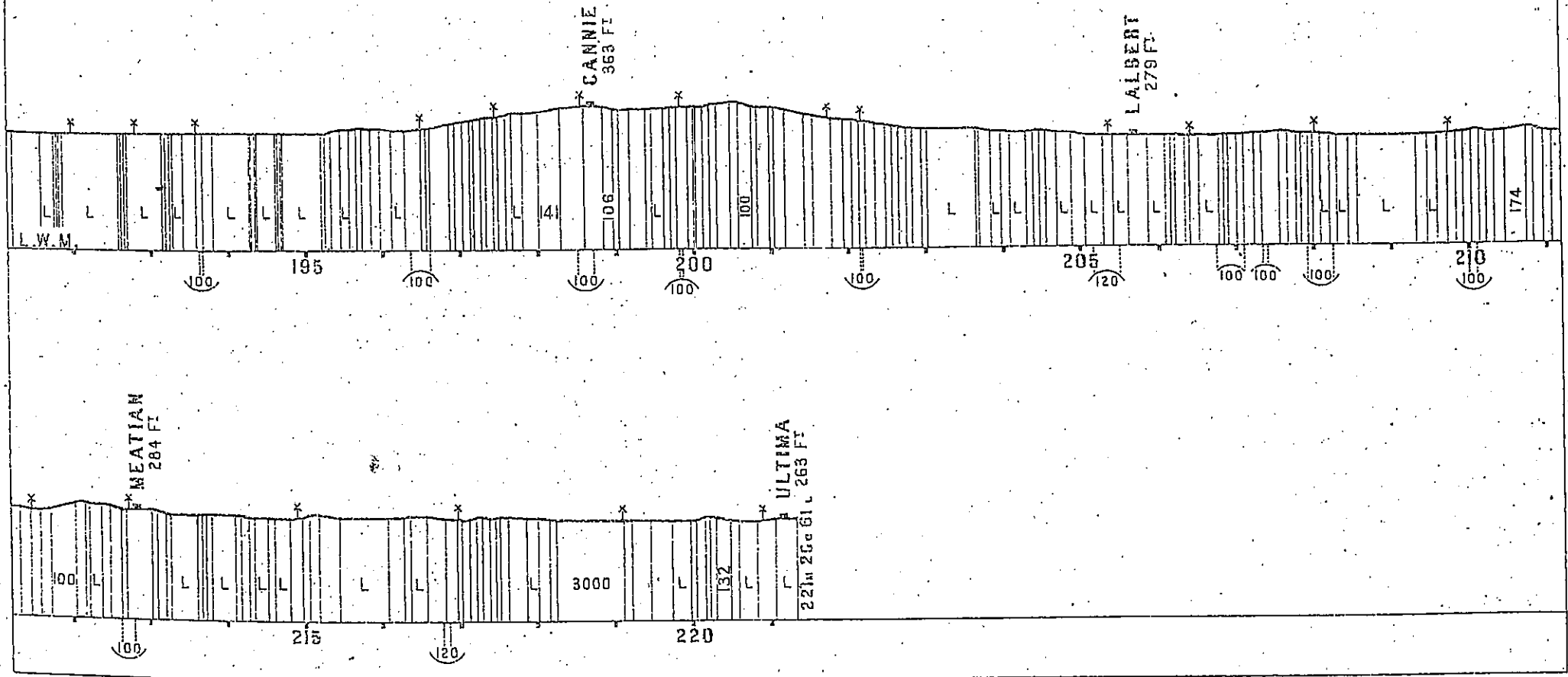

MIDLAND DISTRICT.

Ballarat to Mildura

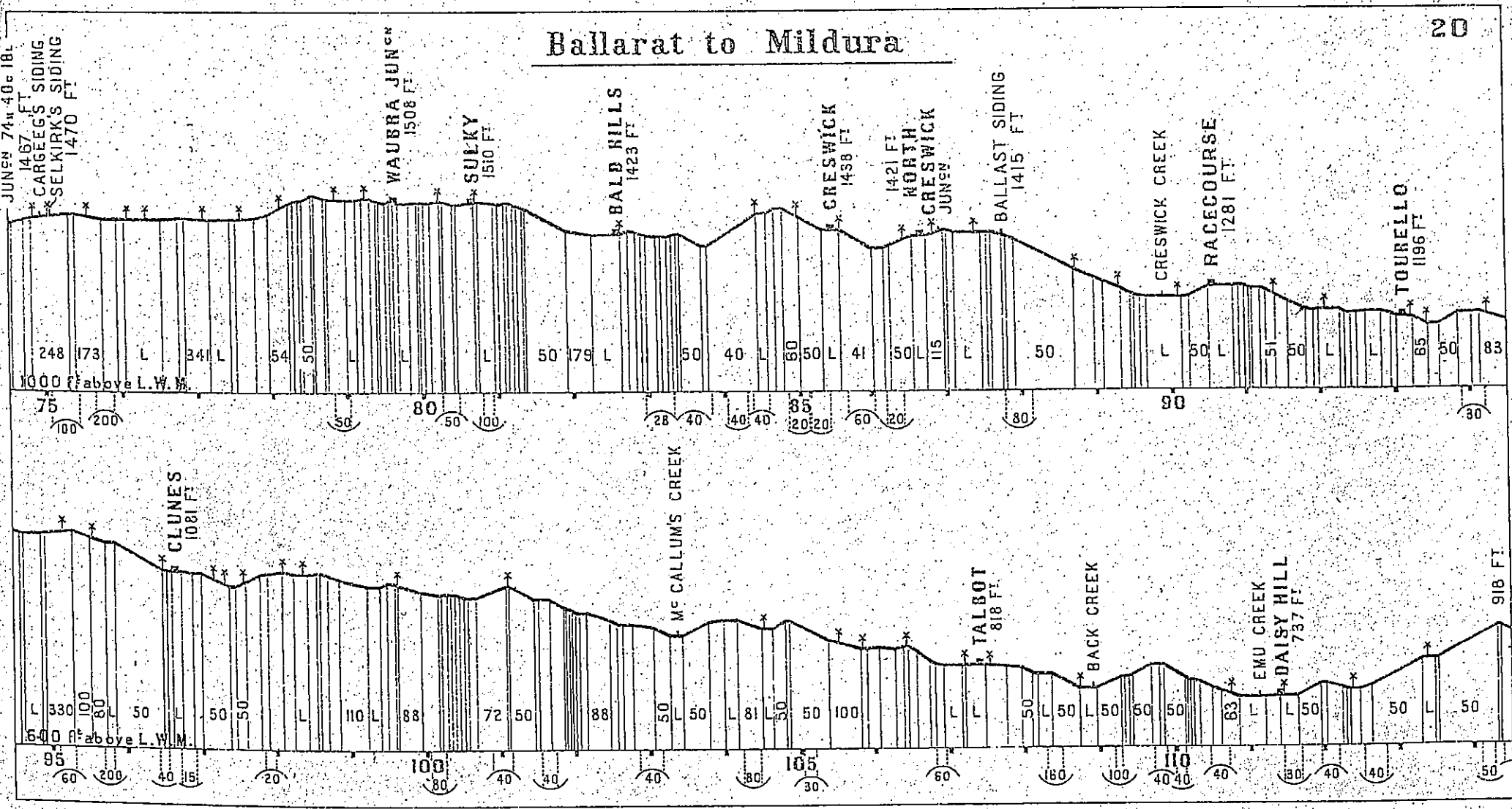

Ballarat to Mildura

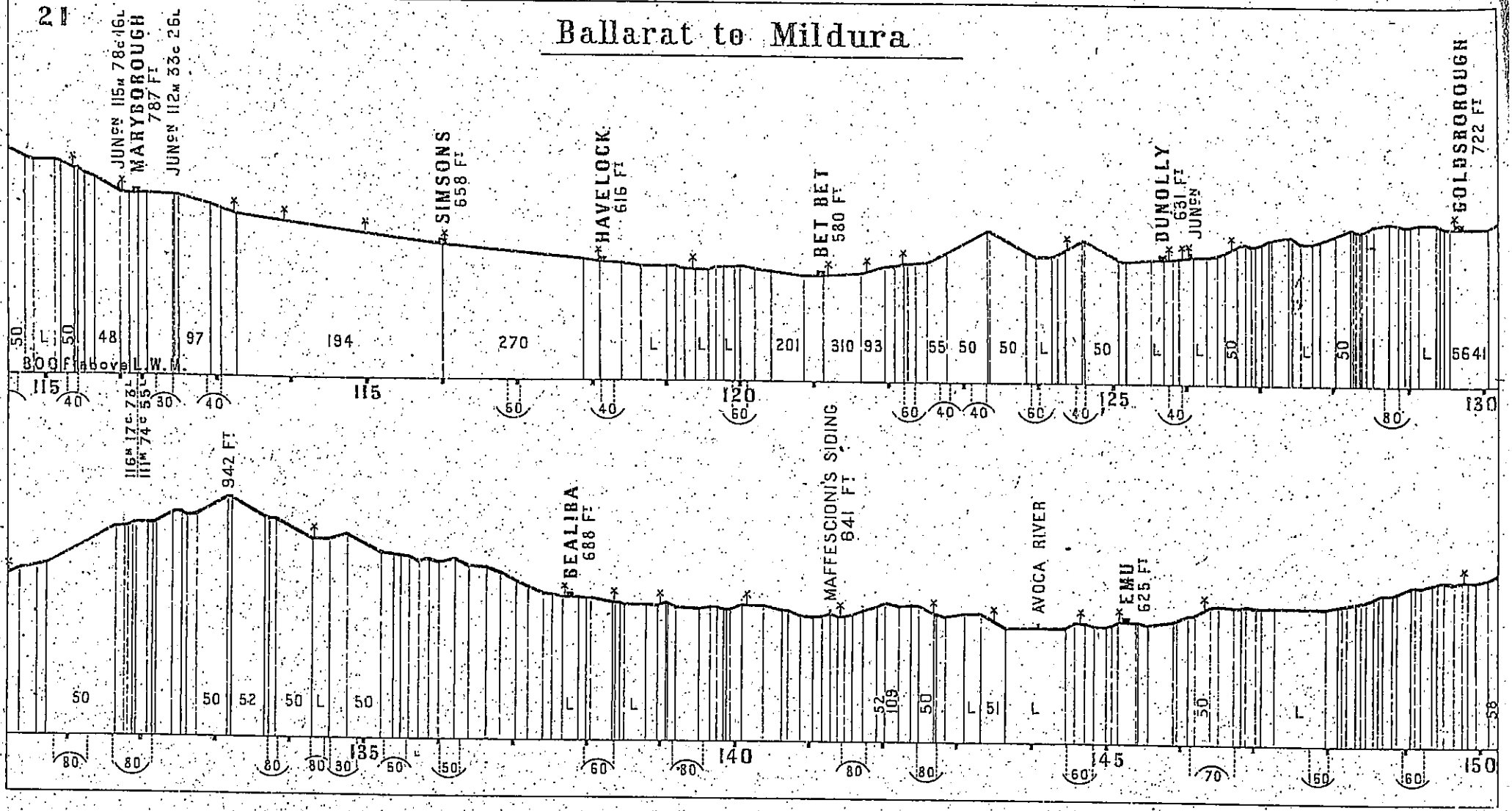

Ballarat to Mildura

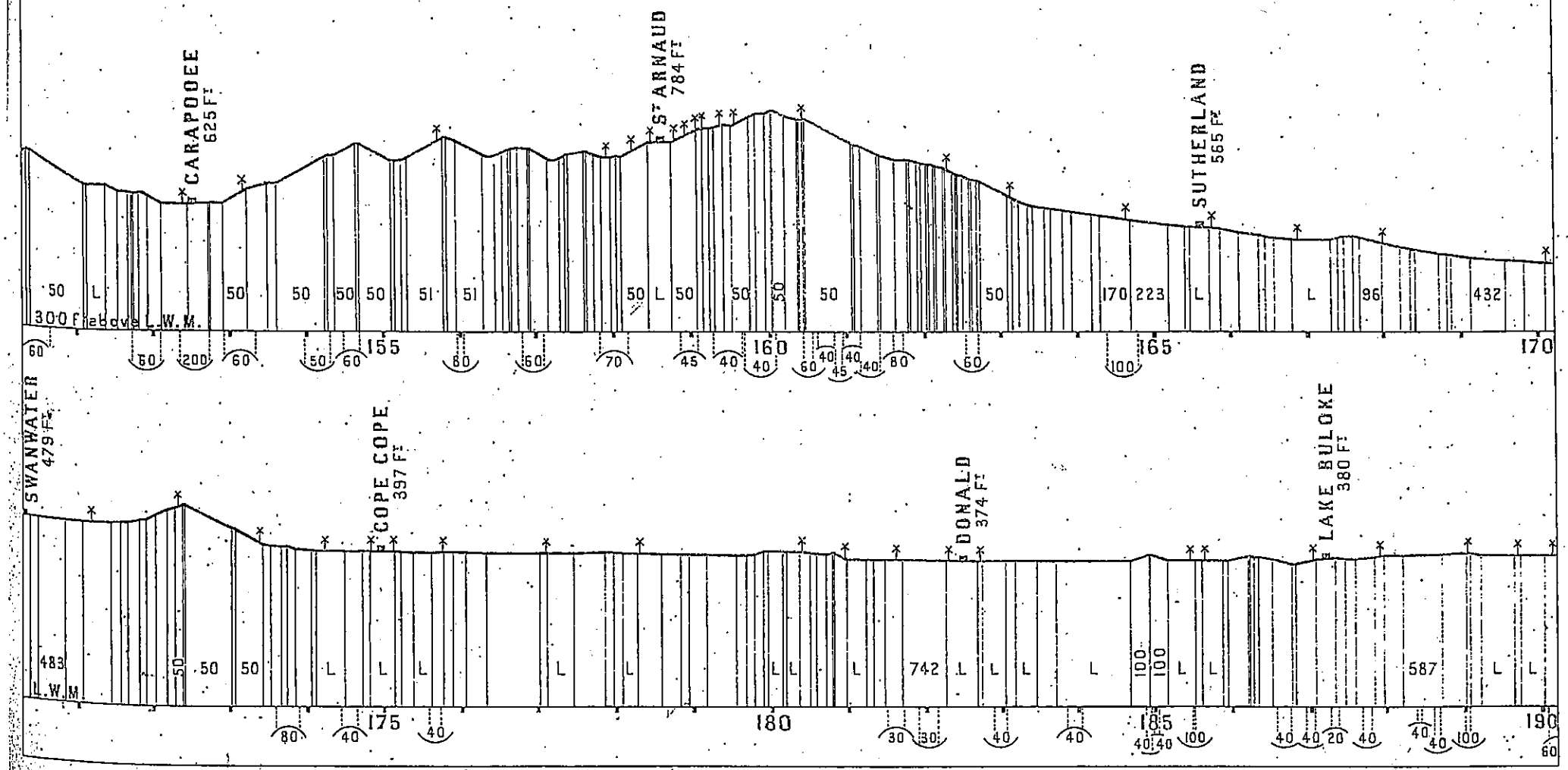

Ballarat to Mildura

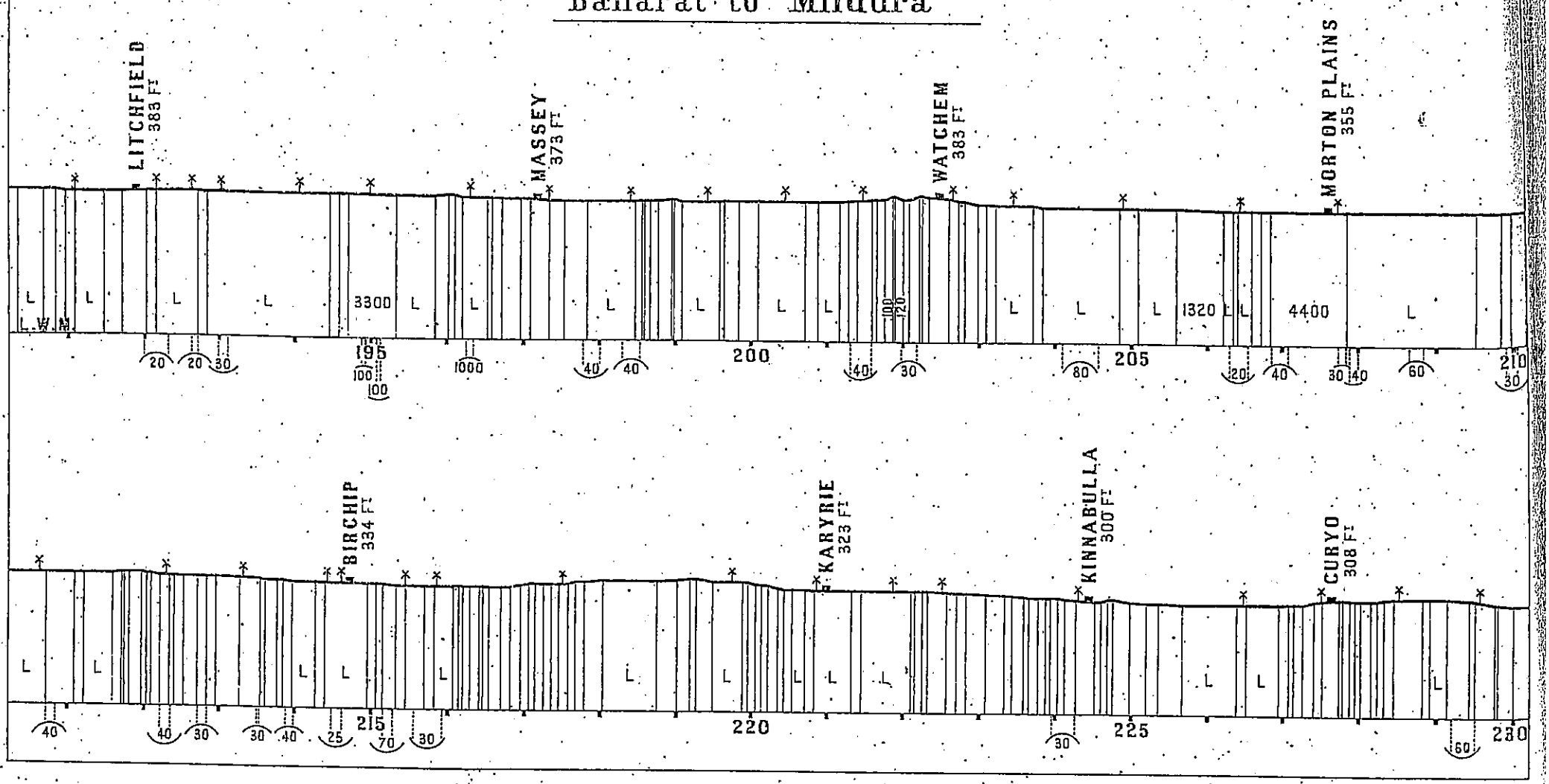

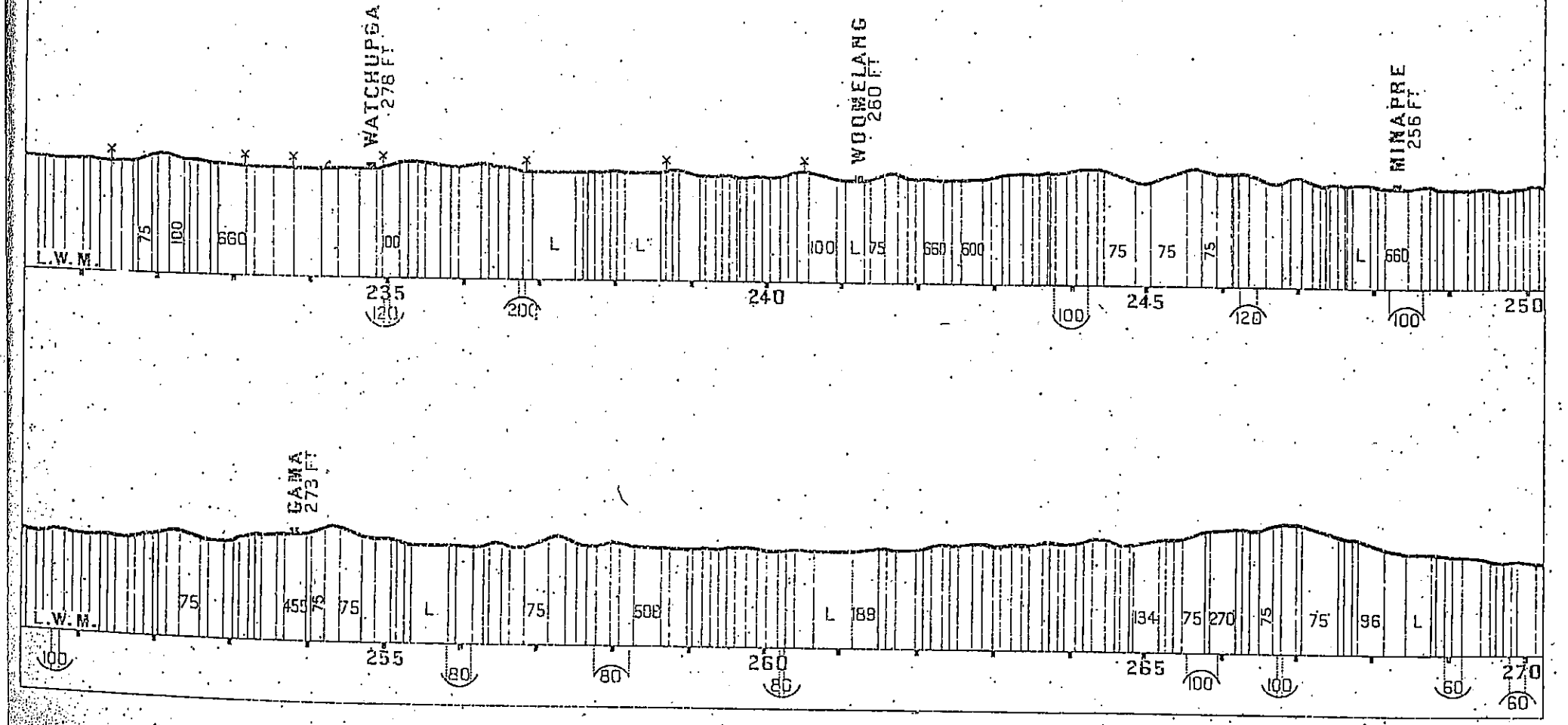
WATCHUPGA
276 FT
WOOMELANG
260 FT
MINAPRE
256 FT
GAMA
273 FT
L.W.M.
235
240
245
250
255
260
265
270

Ballarat to Mildura

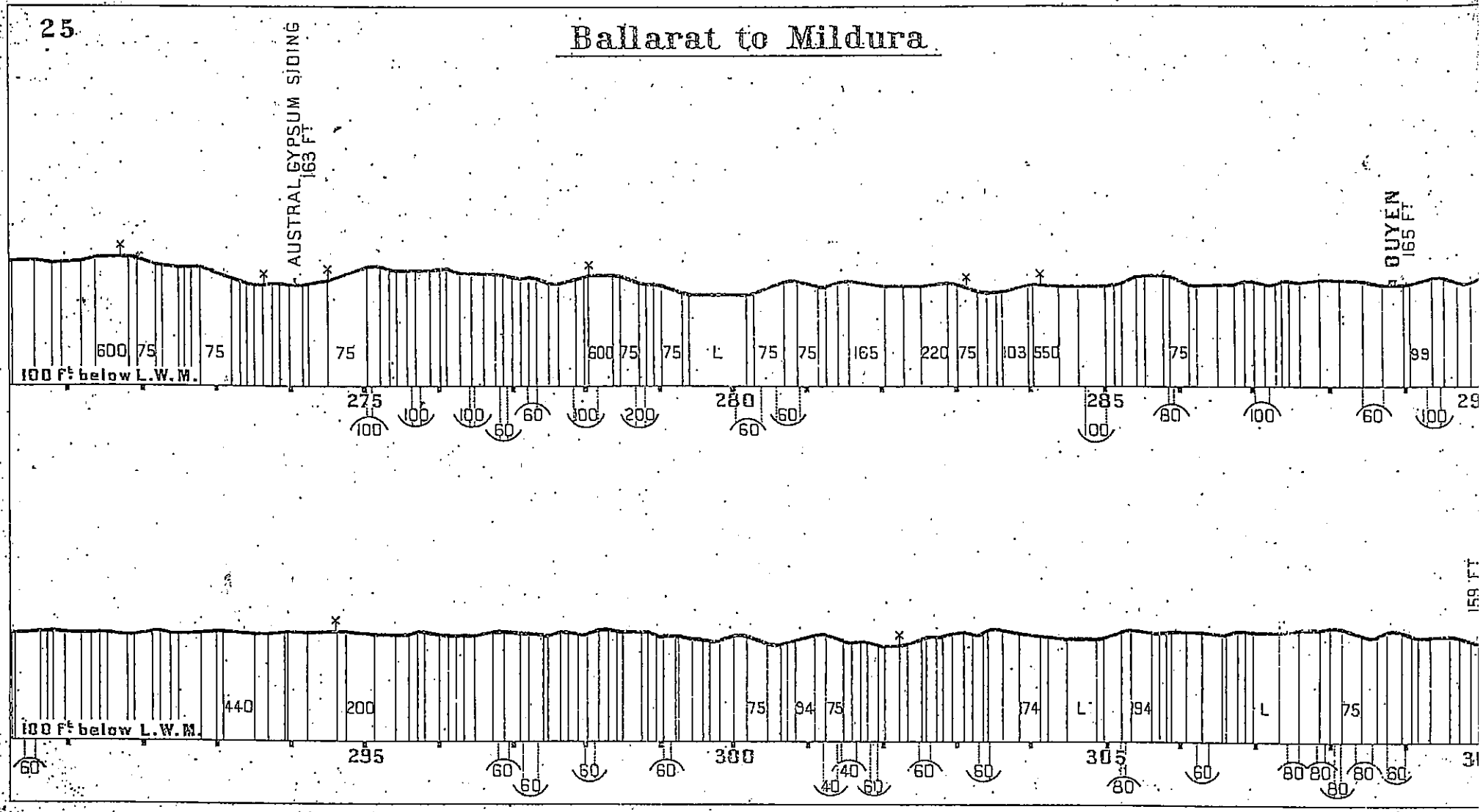

Ballarat to Mildura

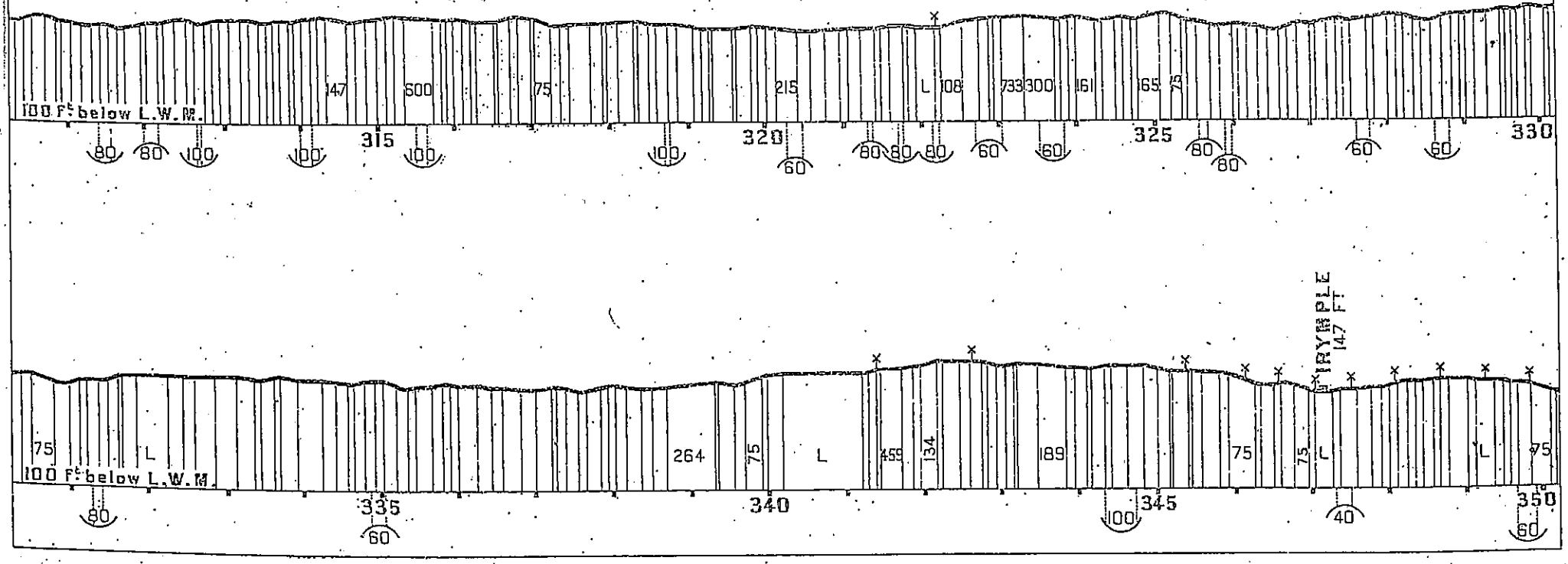

Ballarat to Mildura

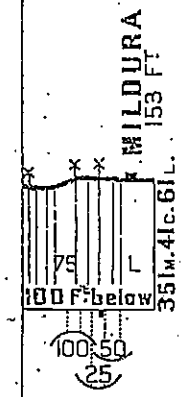

Waubra Junction to Ballarat Racecourse and Waubra.

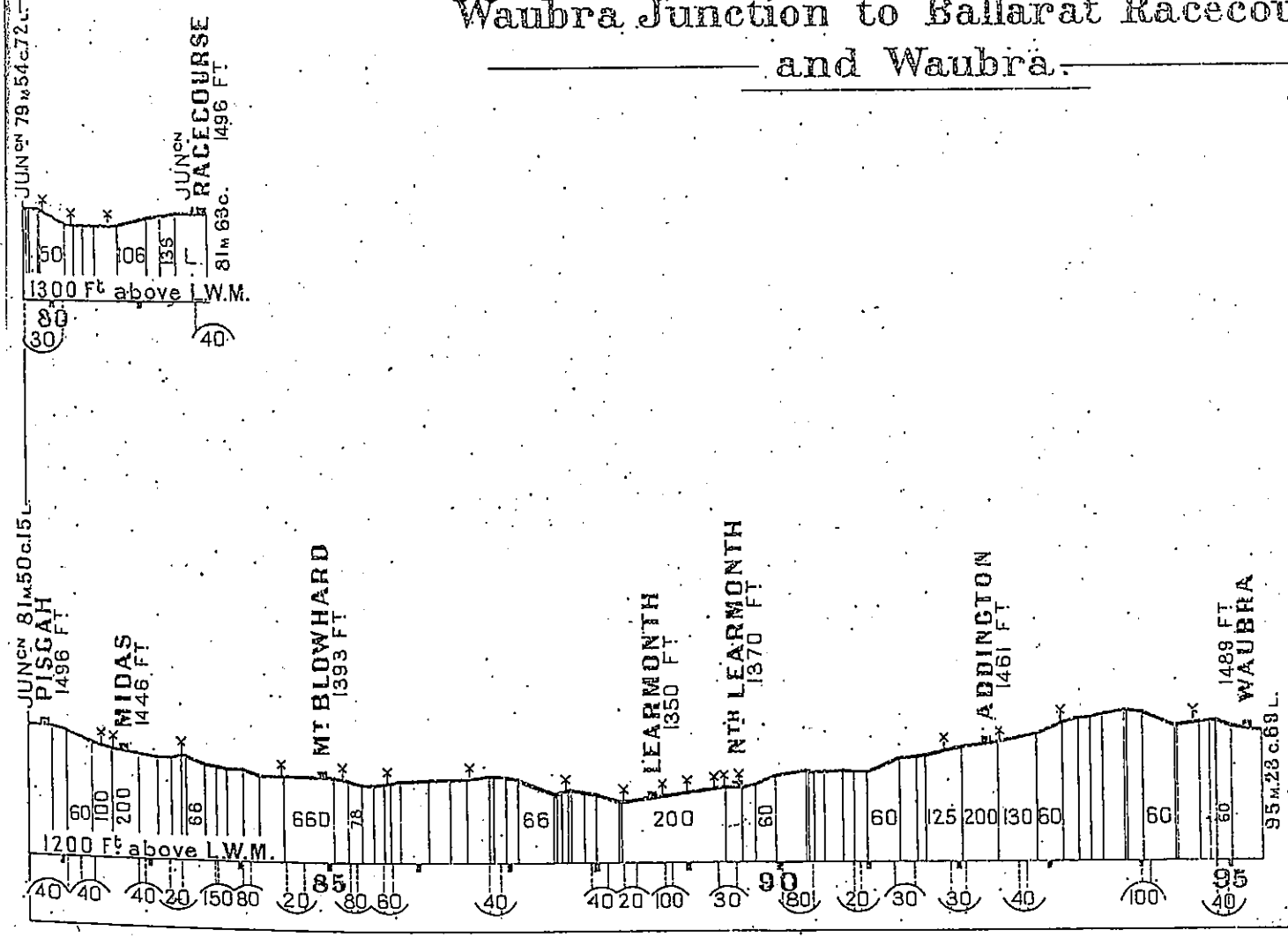

North Creswick to Daylesford

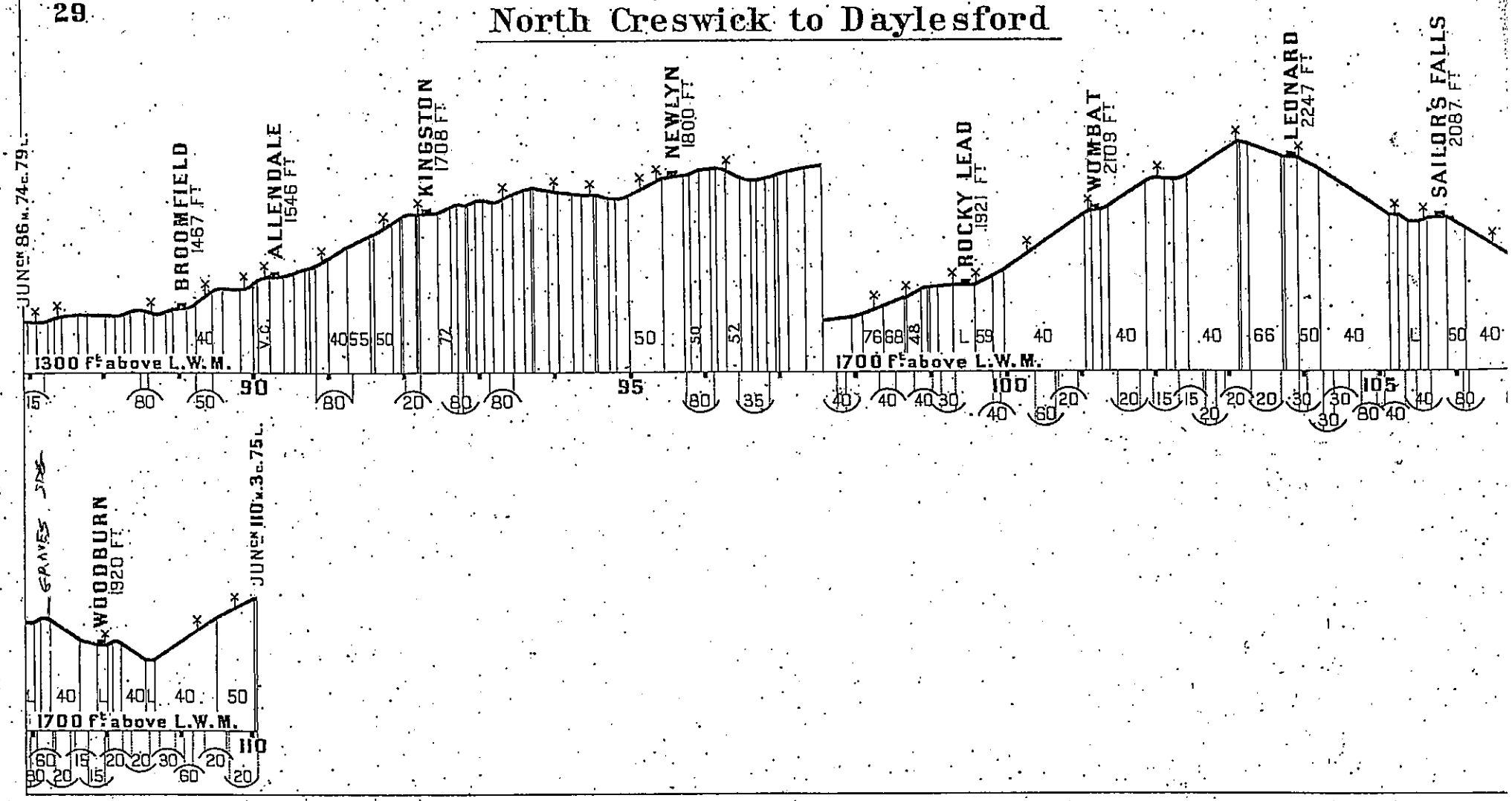

Carlsruhe to Daylesford
30
JUNCN 53 M. O.C. 77 L.
TYLDEN
1884 FT
FERN HILL
2136 FT
TRENTHAM
2264 FT
LYONVILLE
2408 FT
2469 FT
BULLARTO
2452 FT
MUSK CREEK
2231 FT
1700 Ft above L.W.M.
JUNCN 74 M. 73 C. 54 L.
CATTLE YARDS
DAYLESFORD
2039 FT
75 M. 45 C. 27 L.
1800 Ft above L.W.M.

Castlemaine to Maryborough

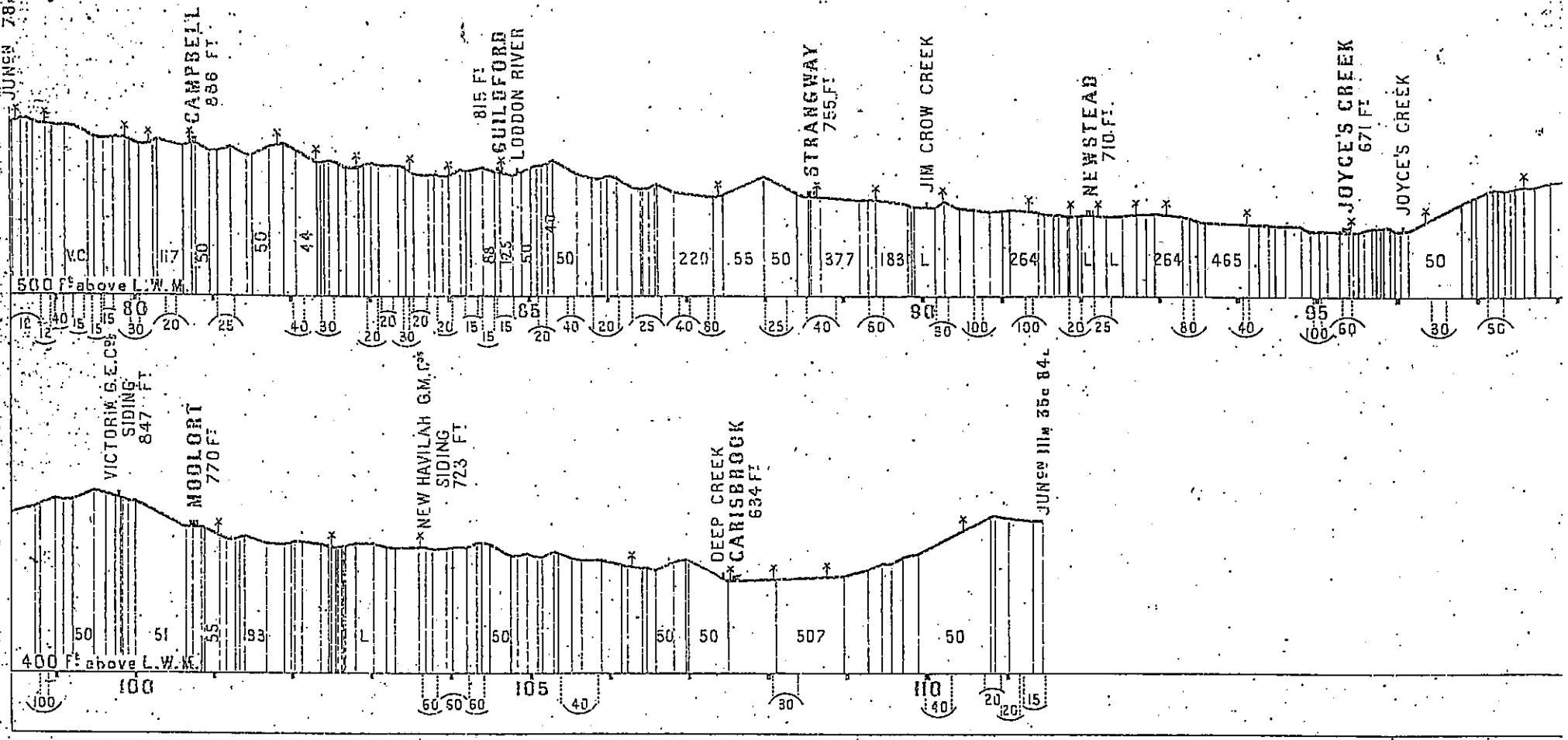

Maryborough to Ararat

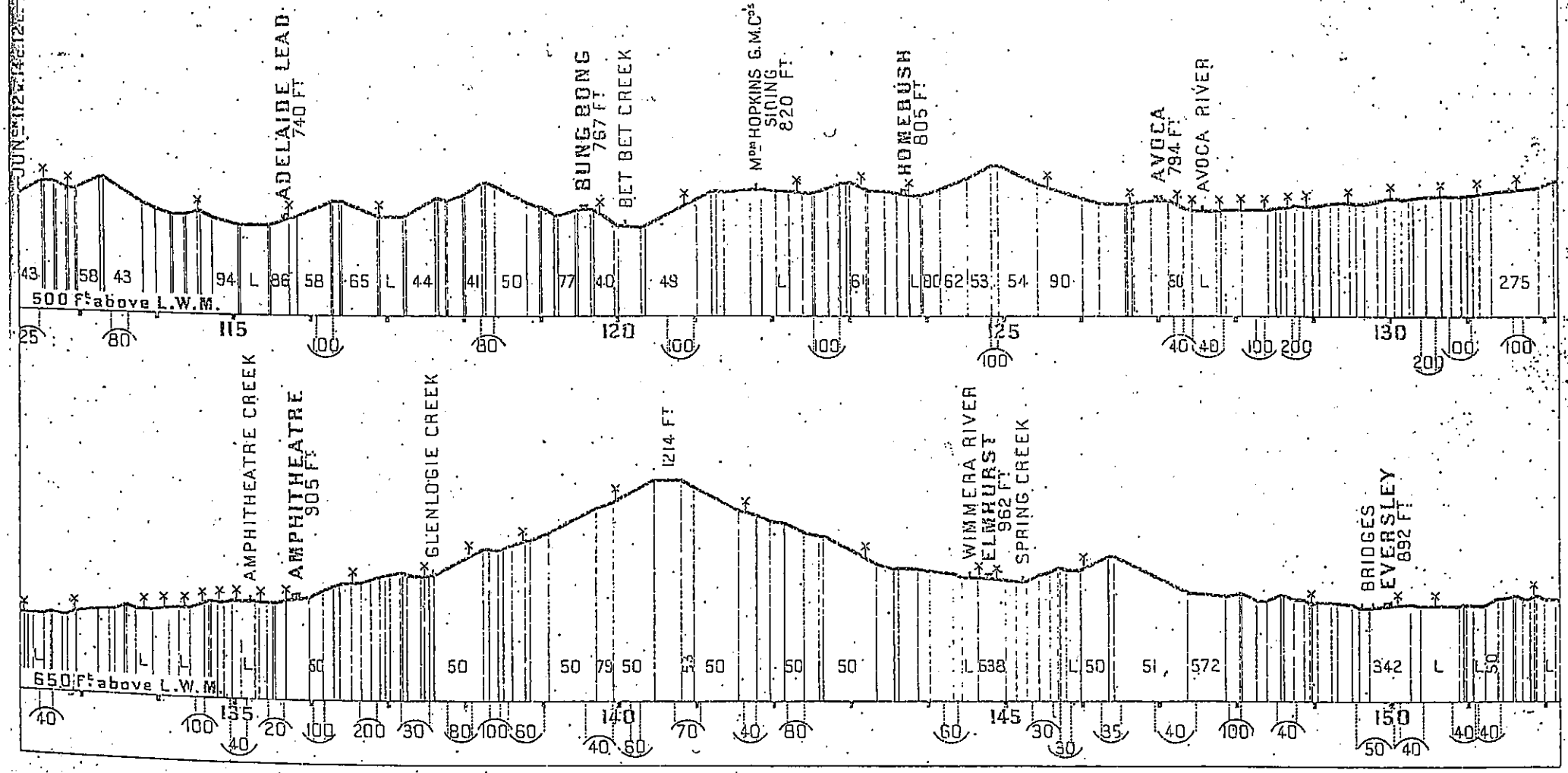

WESTERN DISTRICT.

North Western Line

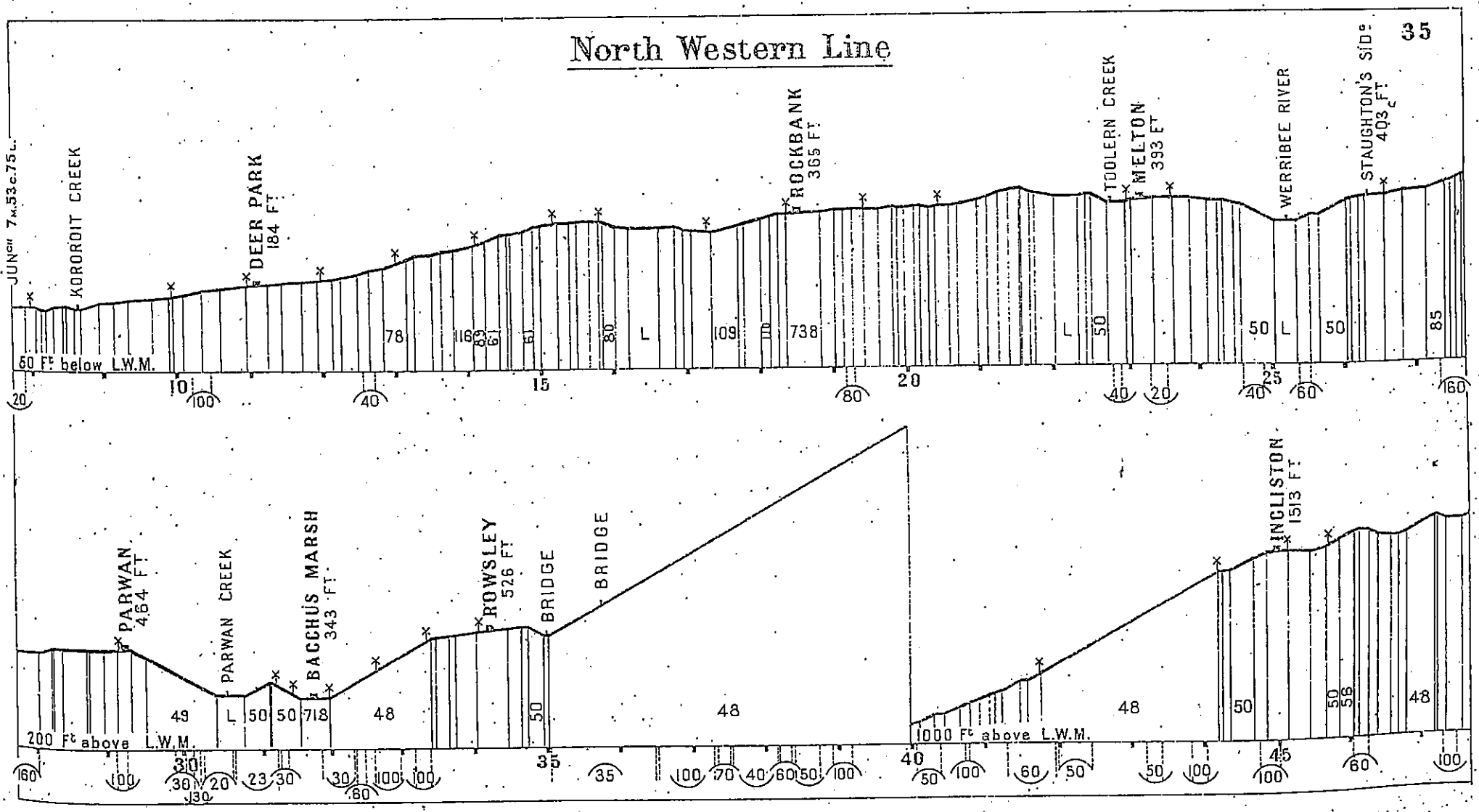

North Western Line

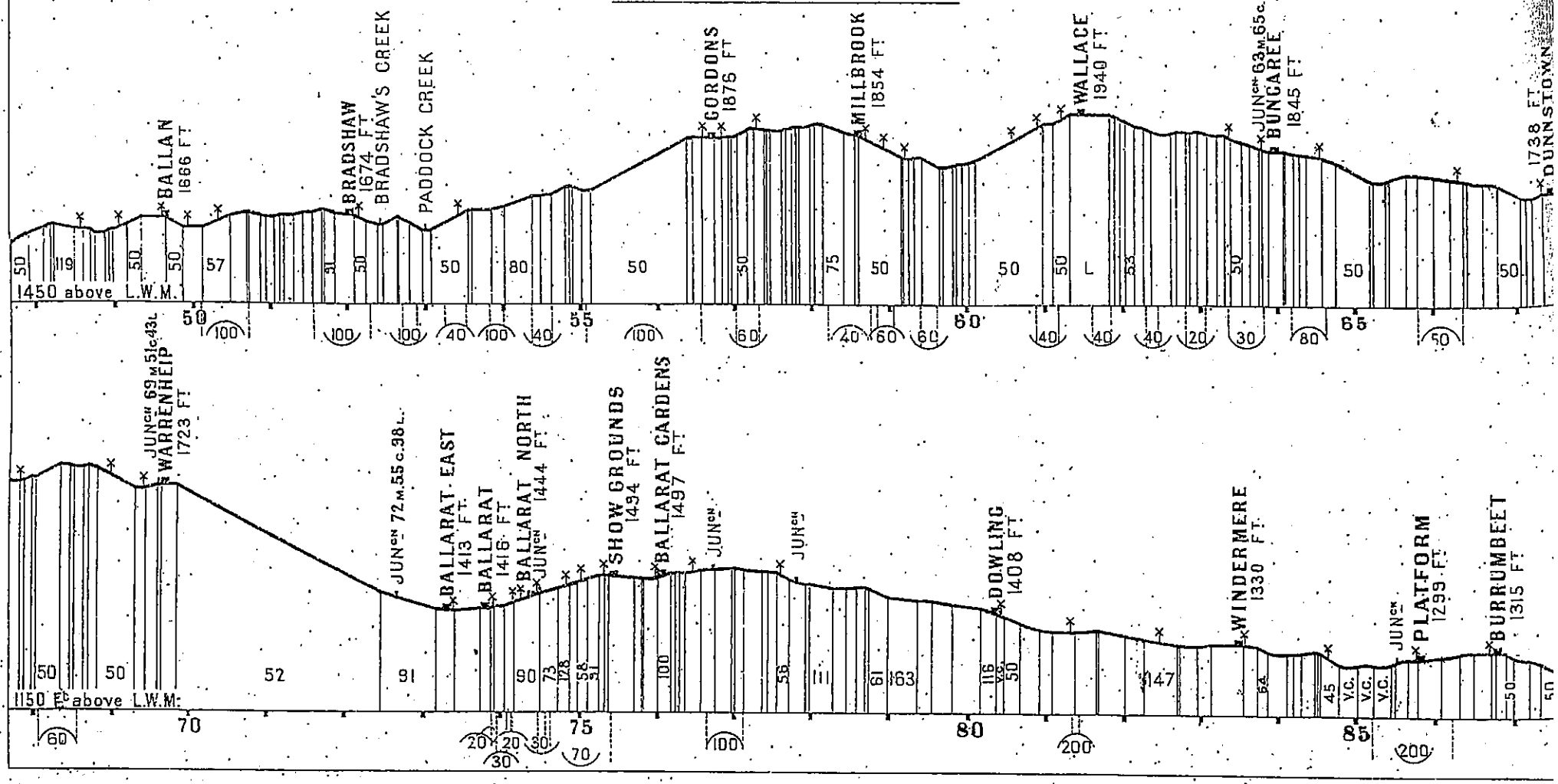

North Western Line

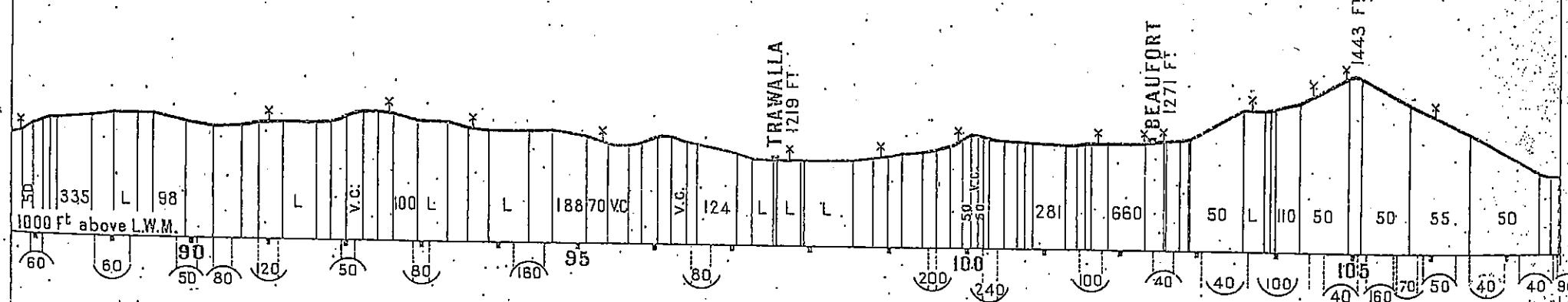



North Western Line

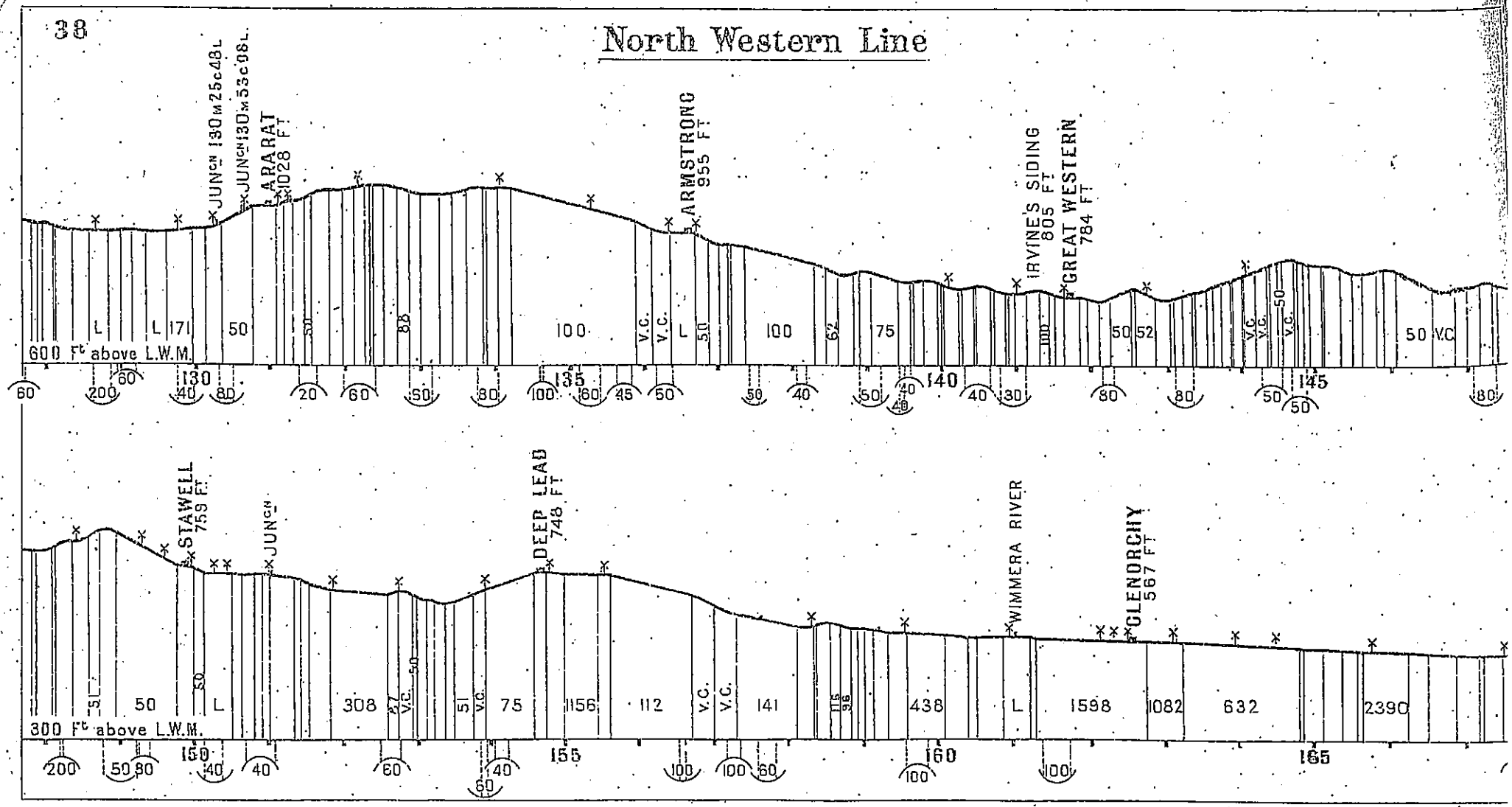

North Western Line

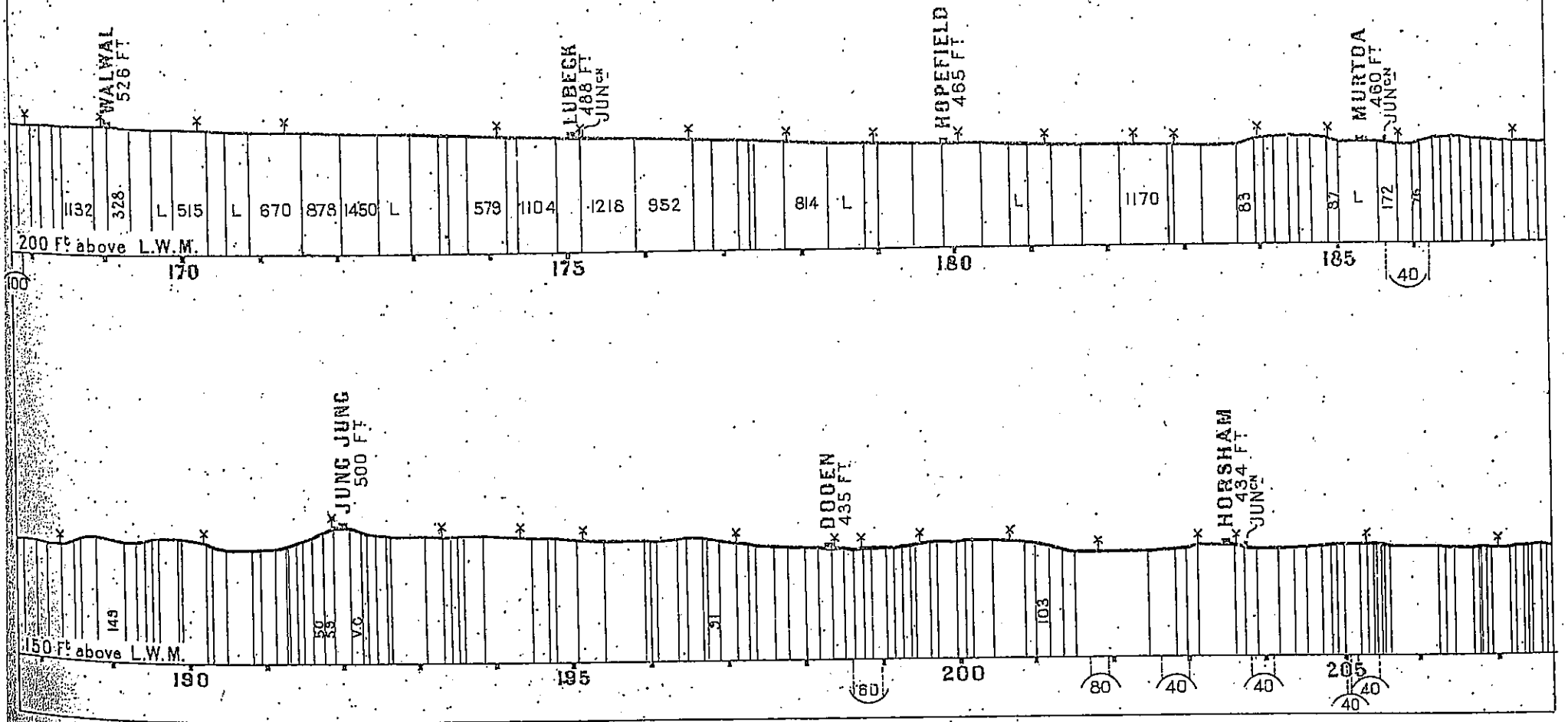

North Western Line

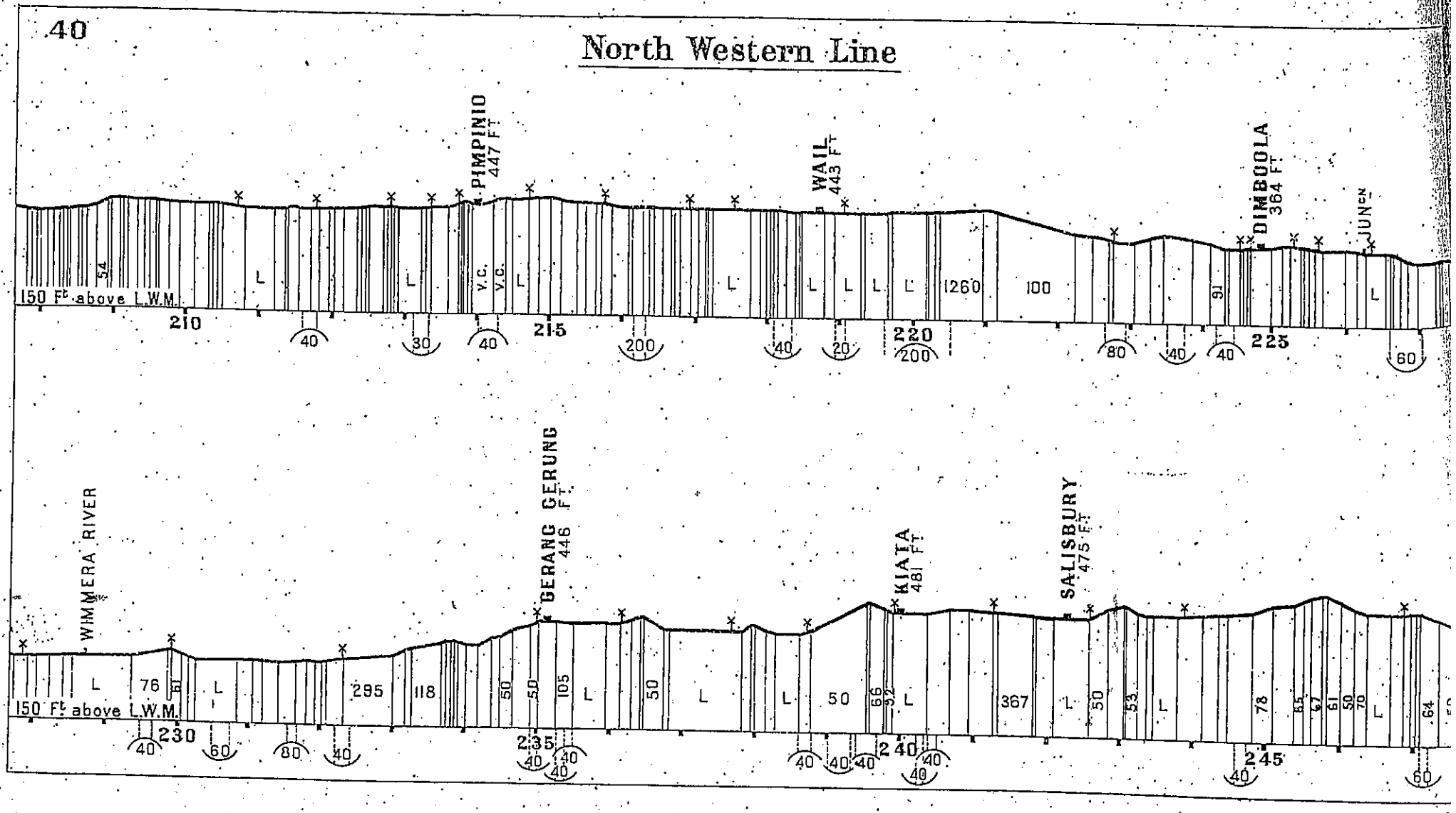

North Western Line

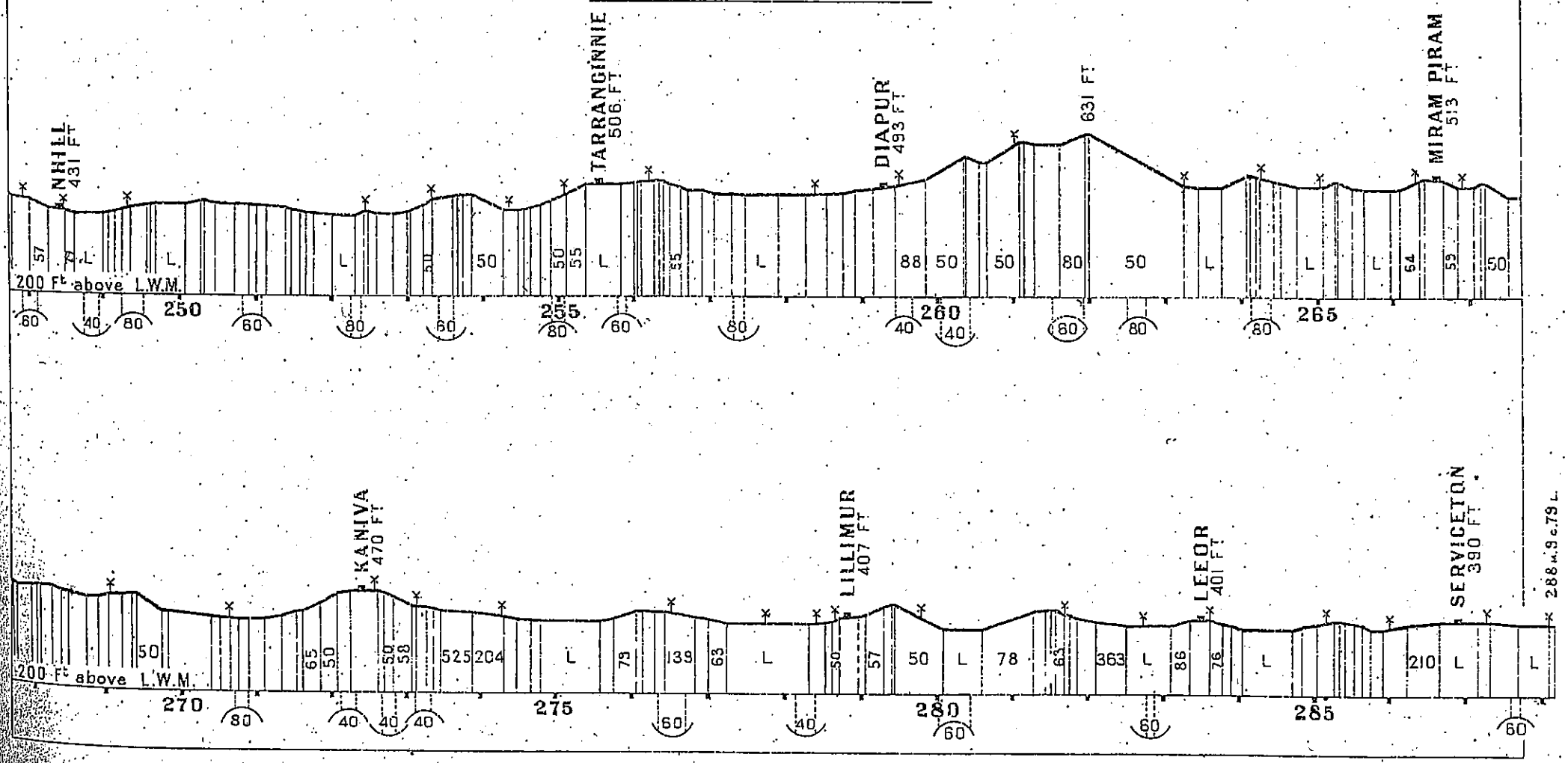

South Western Line

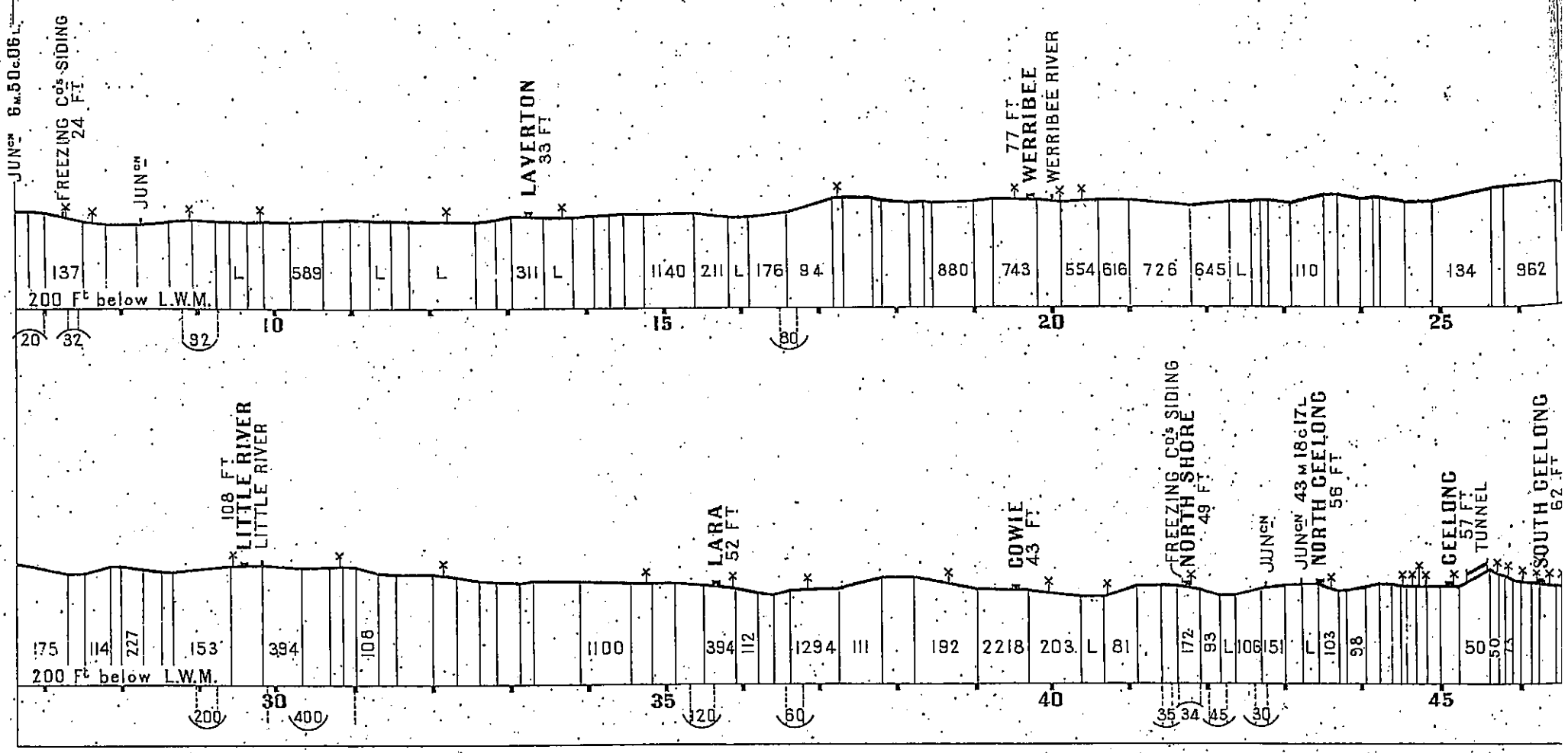

South Western Line

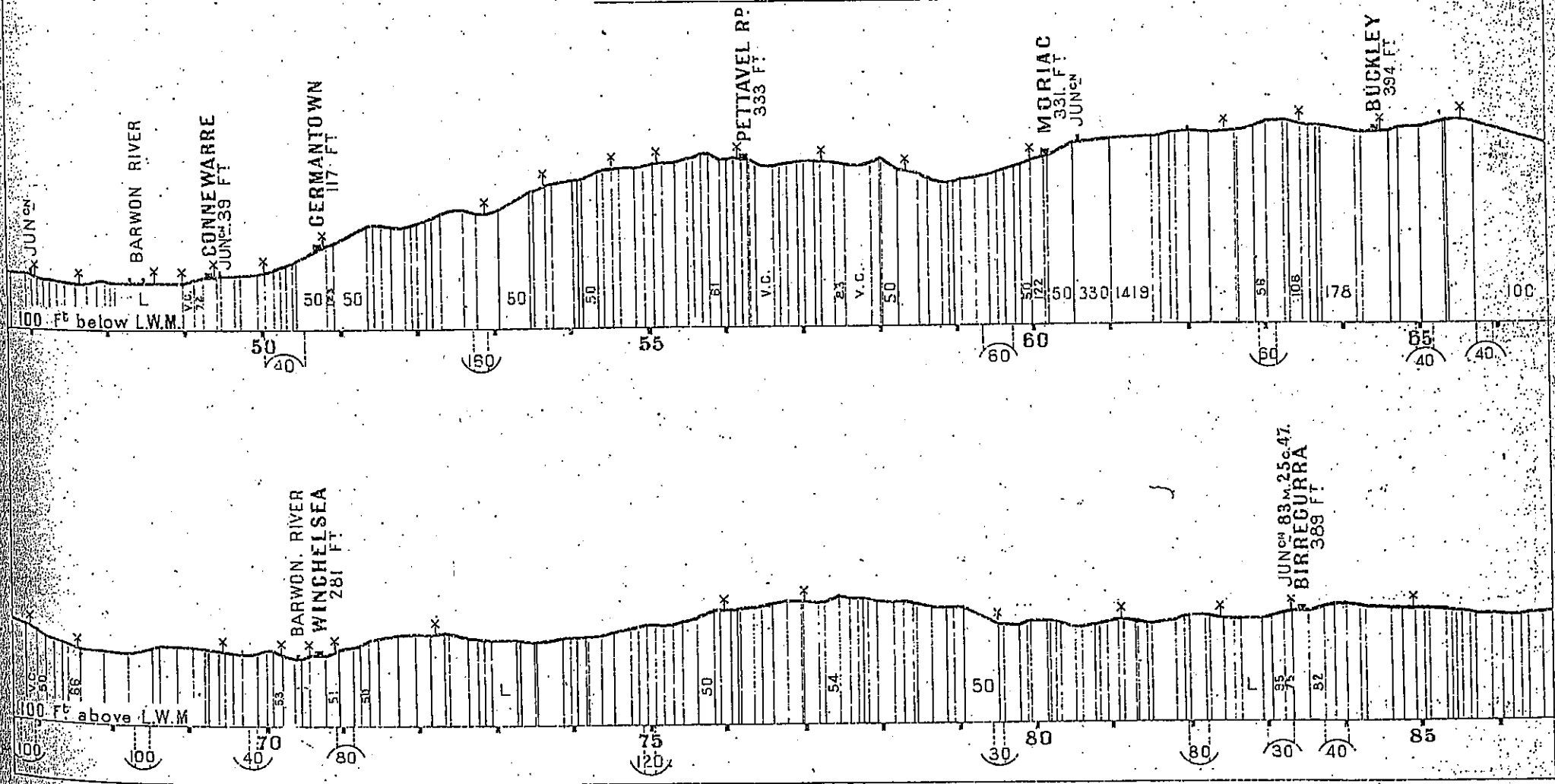

South Western Line

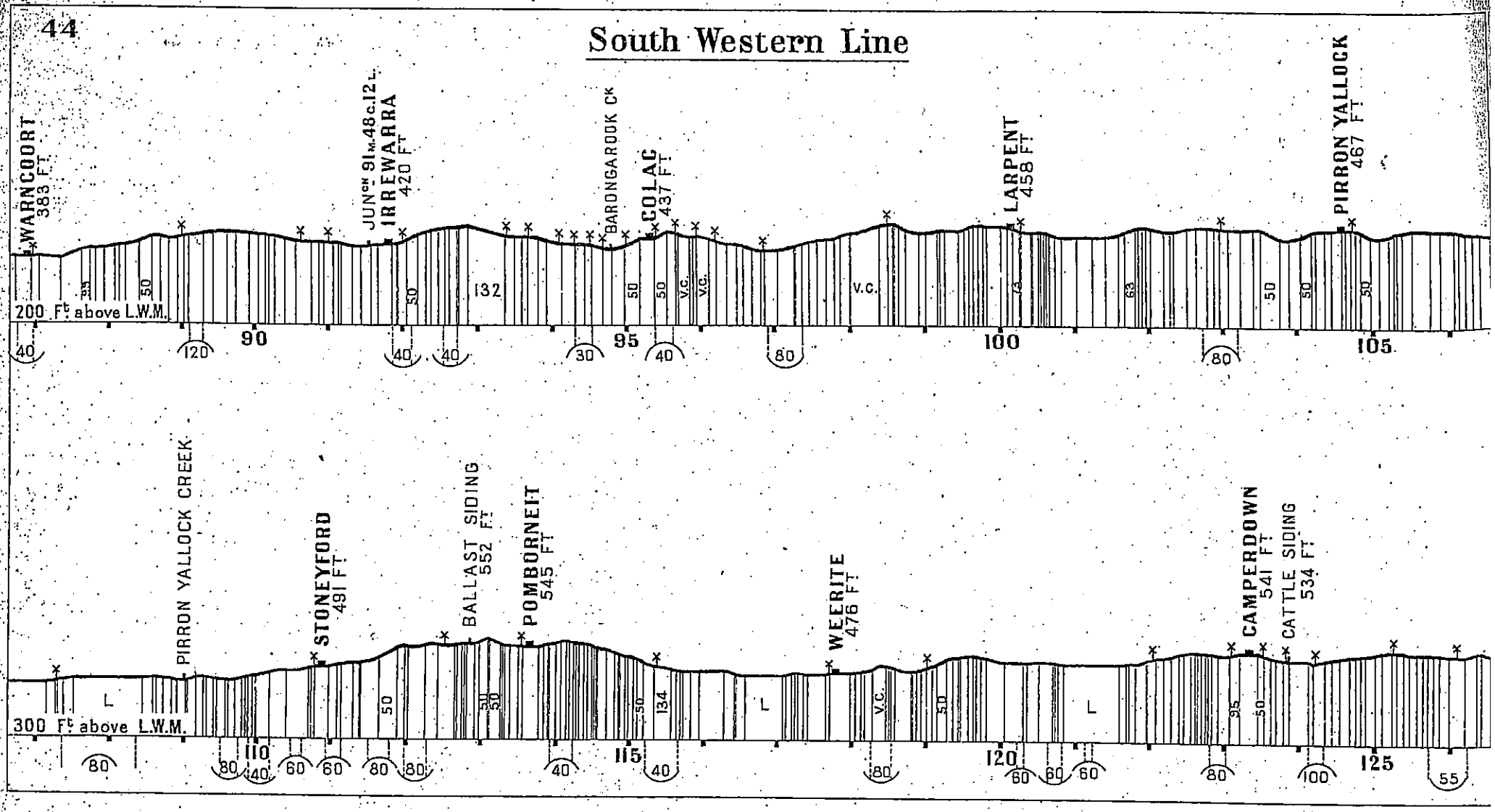

South Western Line

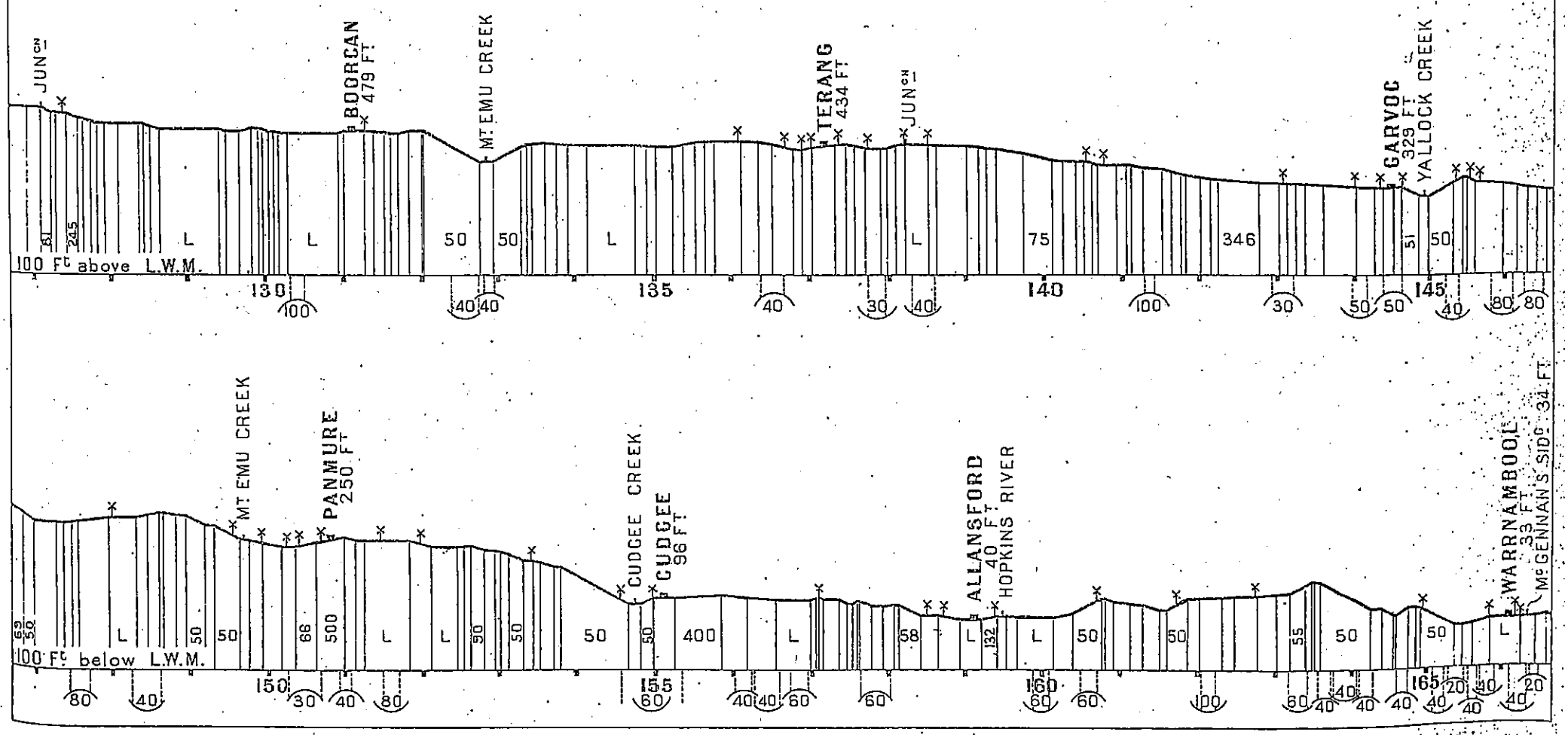

South Western Line

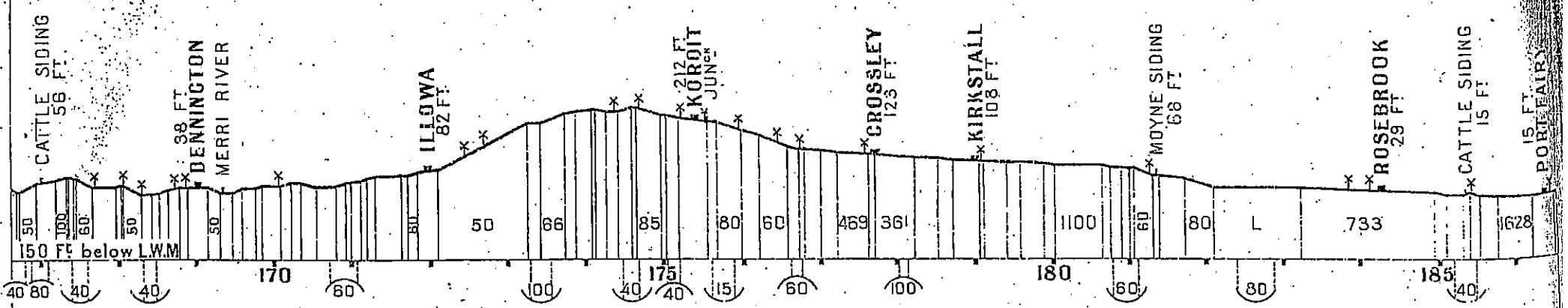

North Geelong to Warrenheip

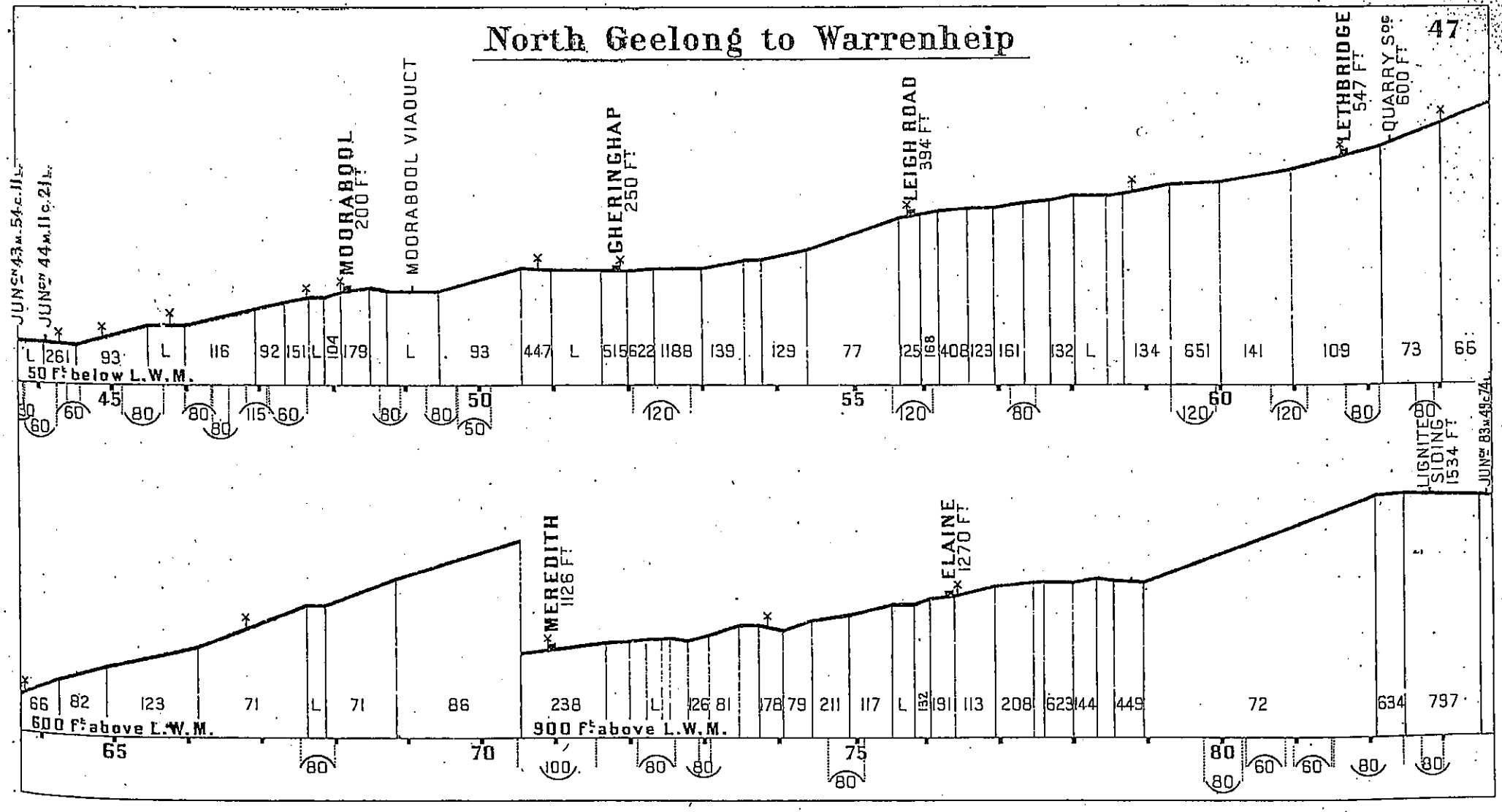

North Geelong to Warrenheip

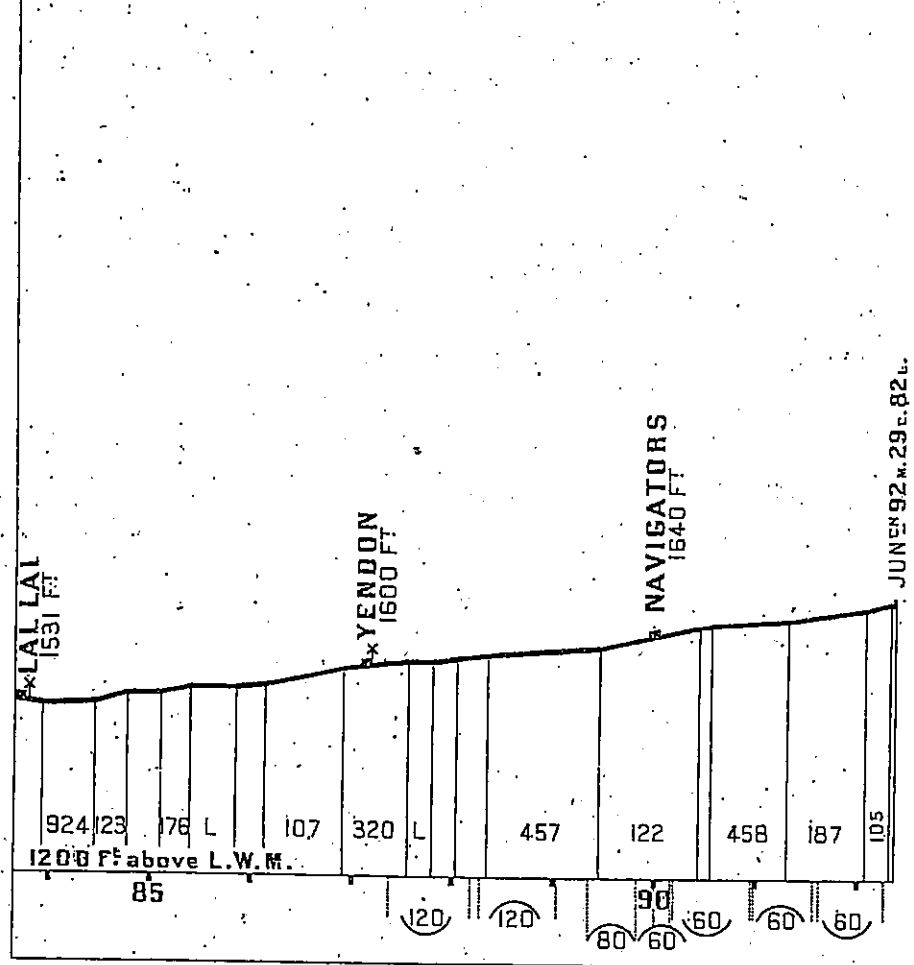

NORTH GEELONG LOOP LINE

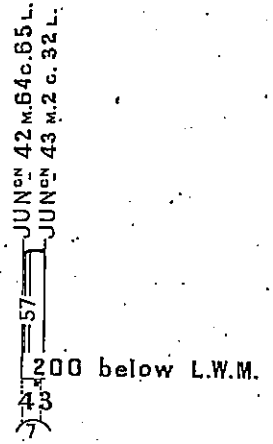

Geelong to Queenscliff

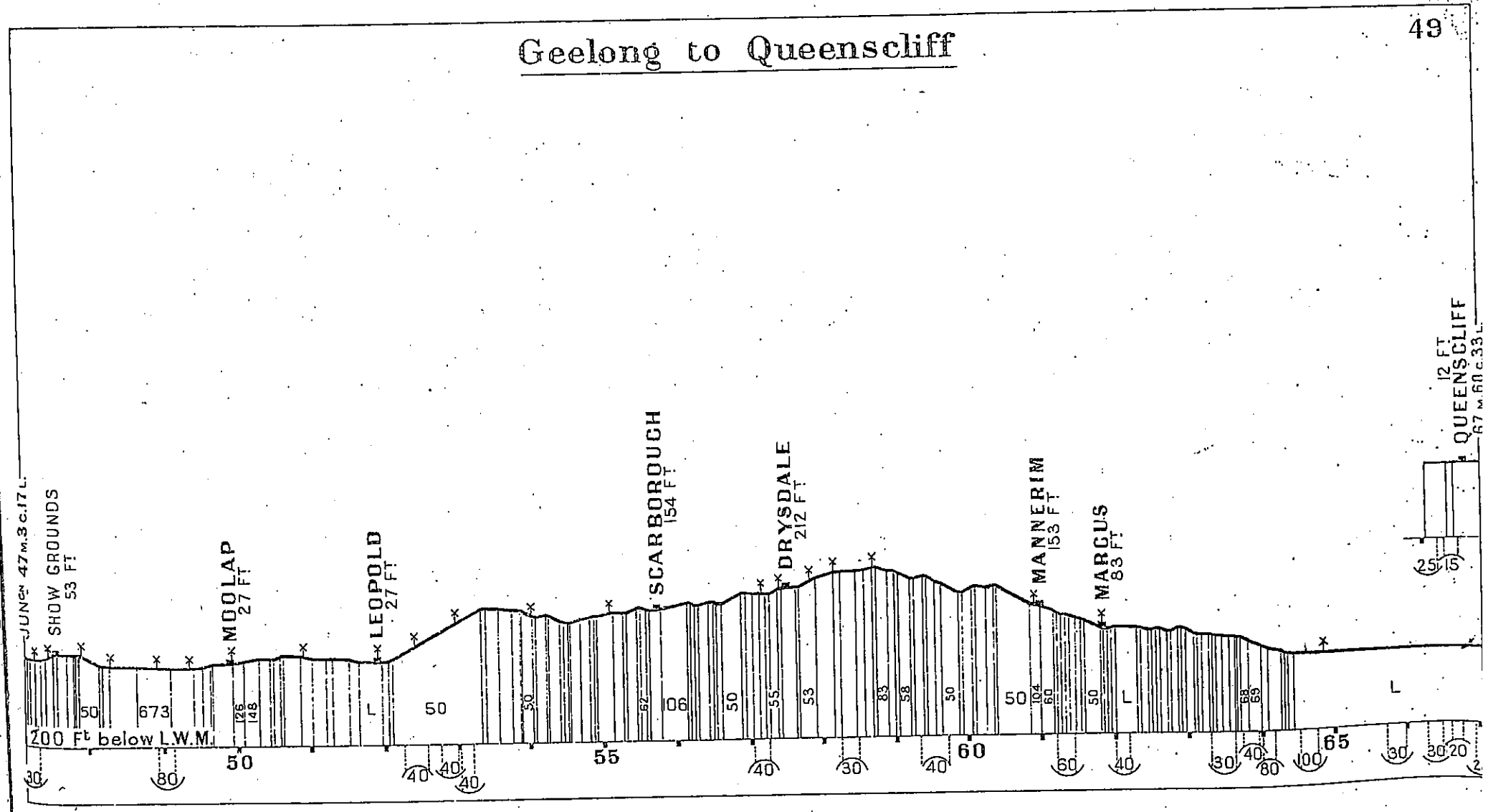

Mt Moriac to Wensleydale

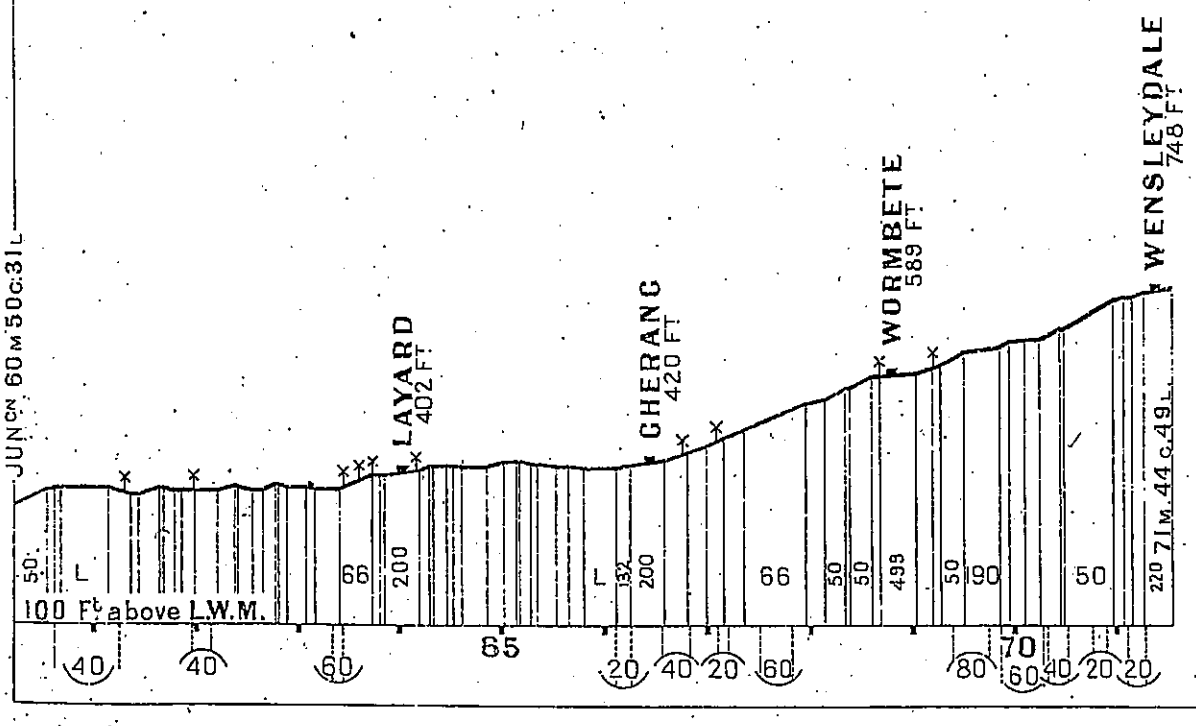

Birregurra to Forrest

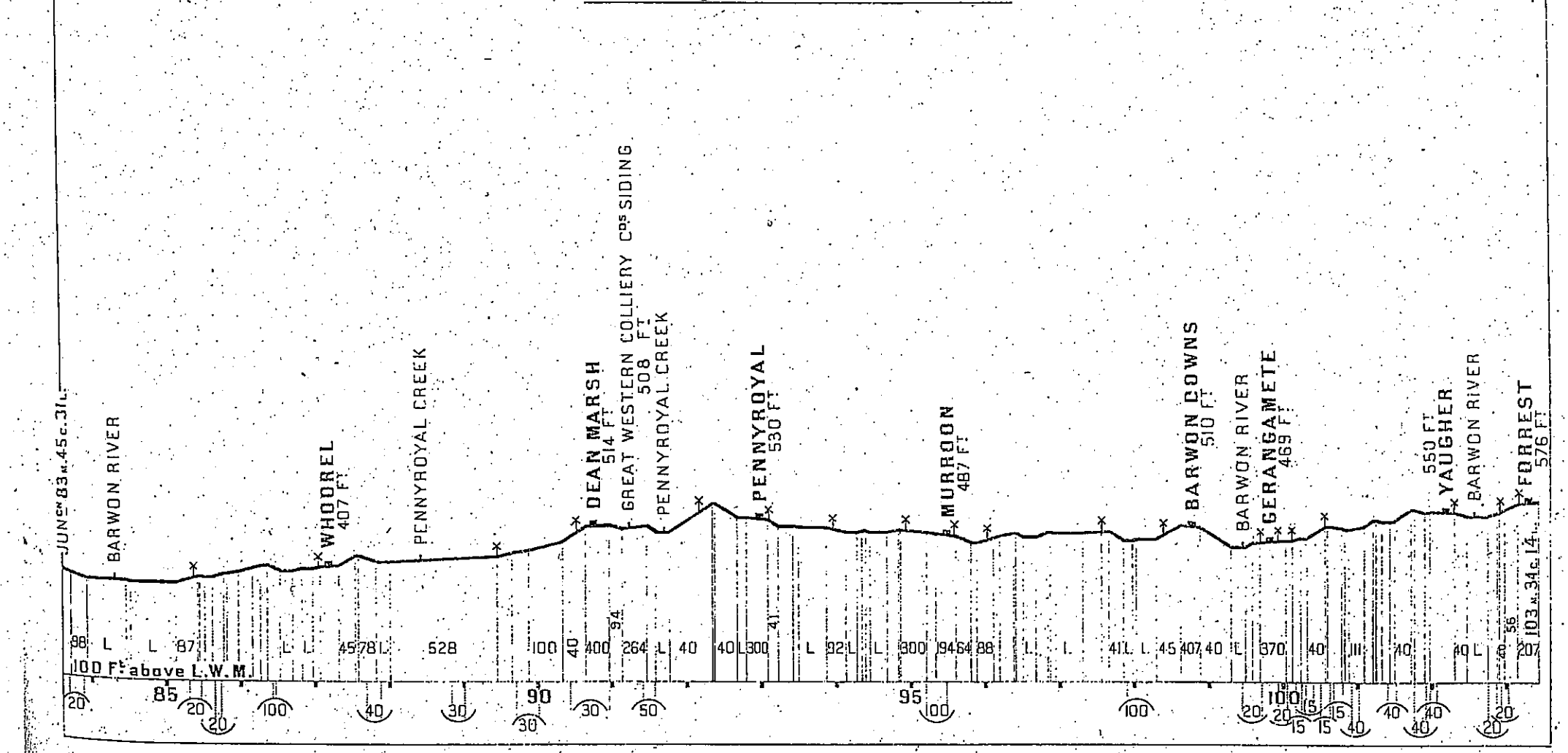

Irrewarra to Beeac Line

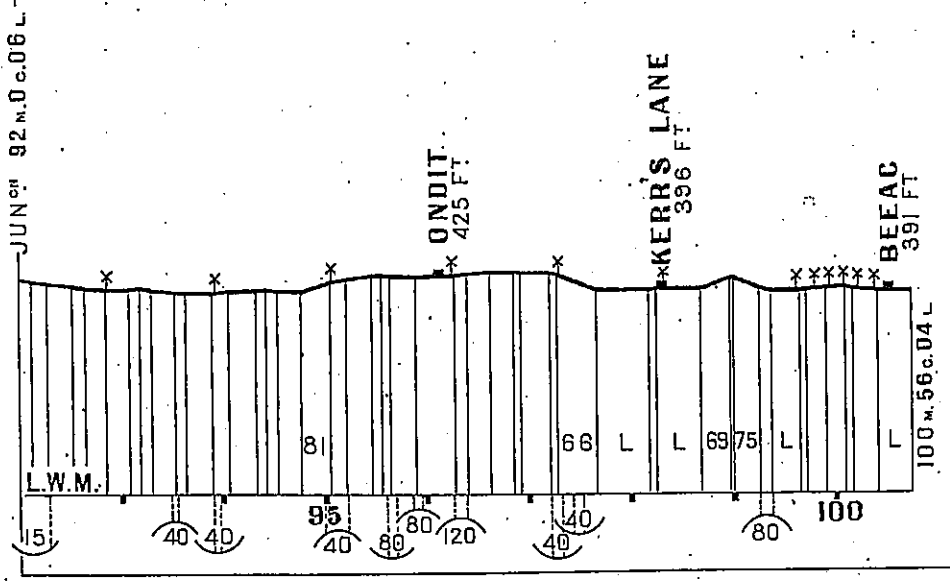

Colac to Beech Forest

SCALES { HORIZONTAL 1½ MILES TO AN INCH
VERTICAL 300 FEET TO AN INCH
(2' 6" GAUGE)

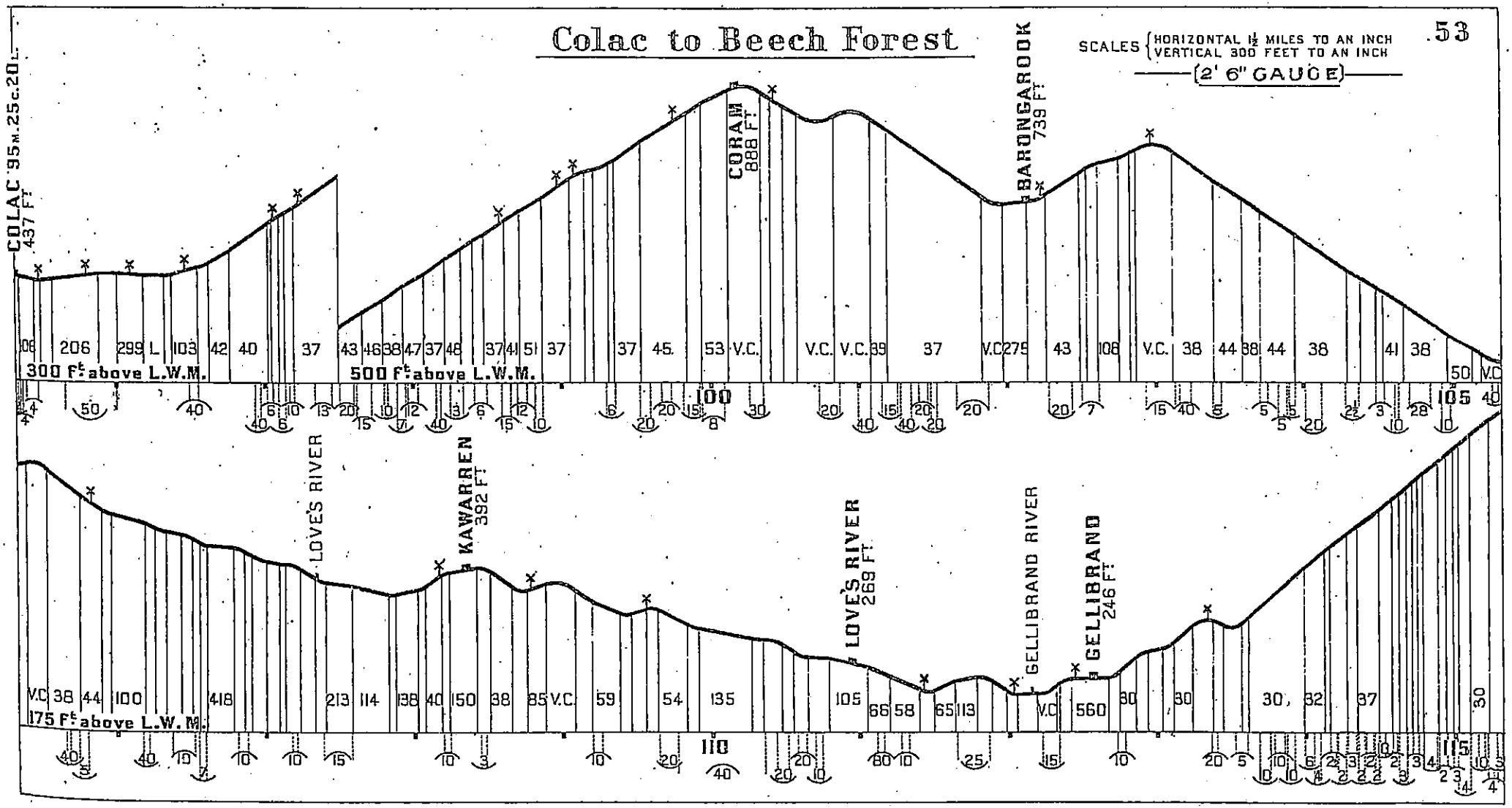

Colac to Beech Forest

SCALES { HORIZONTAL ½ MILES TO AN INCH
VERTICAL 300 FEET TO AN INCH

(2' 6" GAUGE)

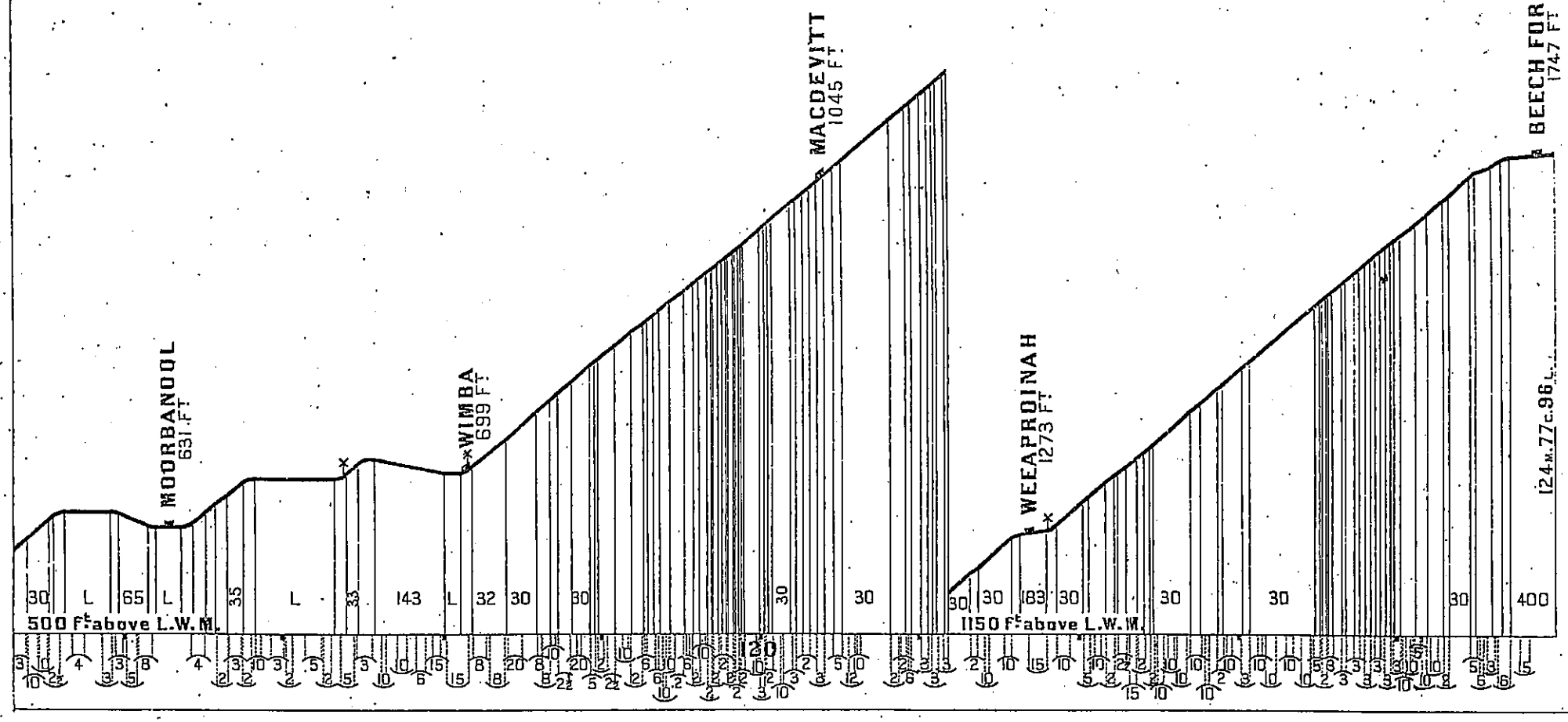

Camperdown to Timboon

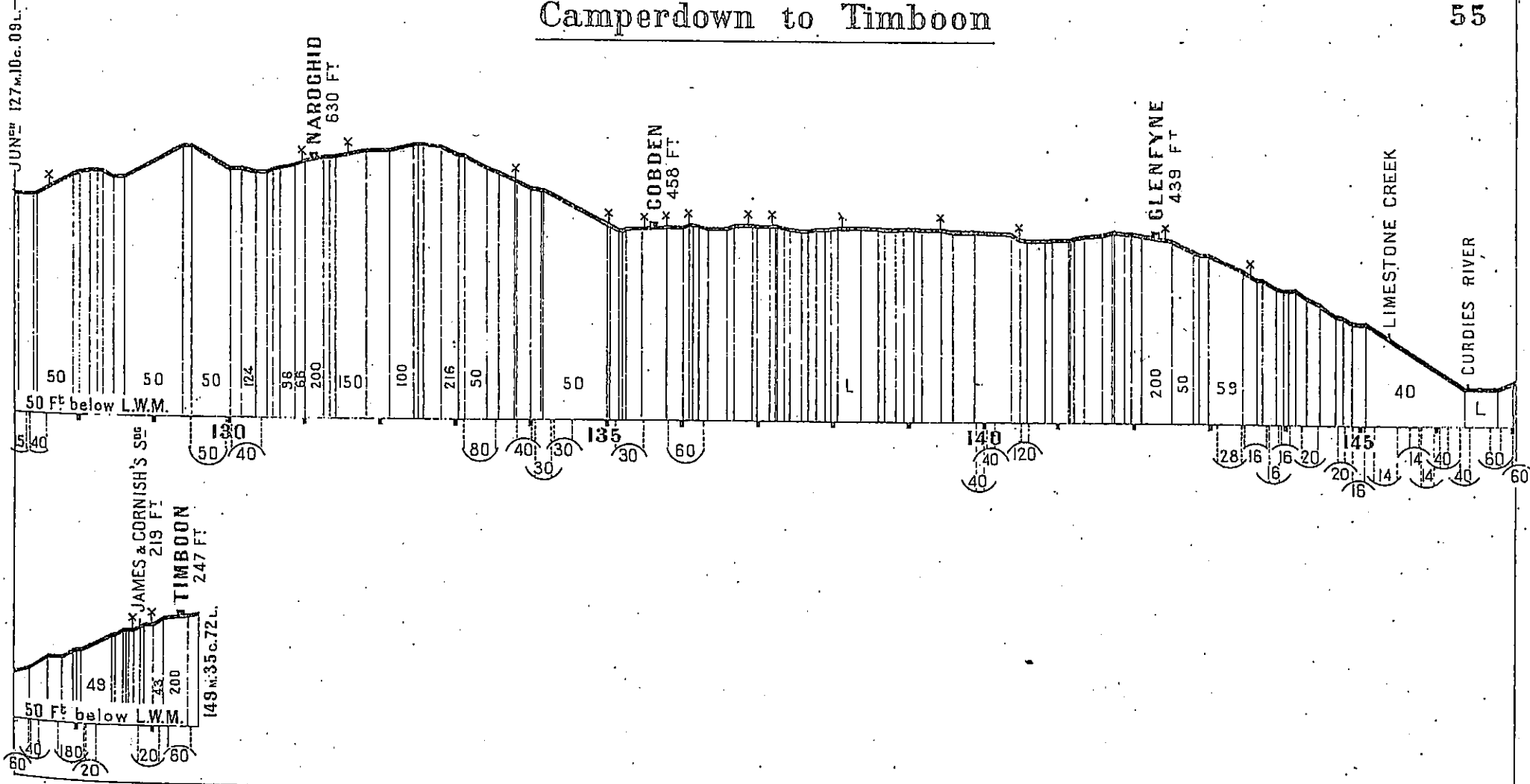

Terang to Mortlake Line.

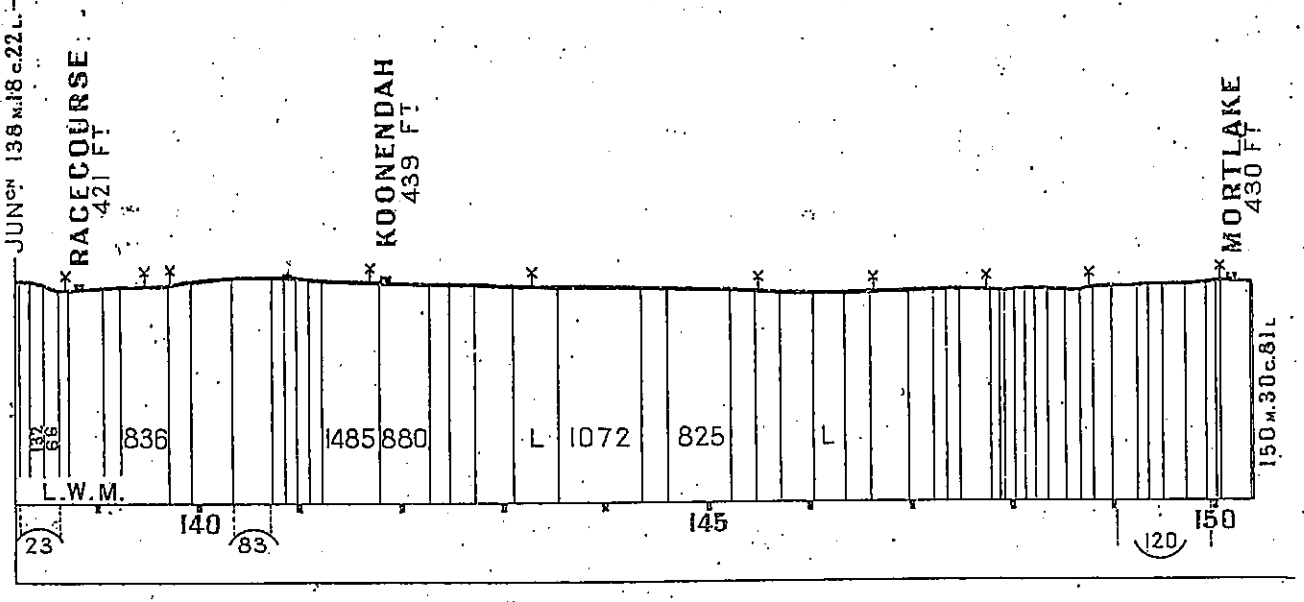

Koroit to Hamilton.

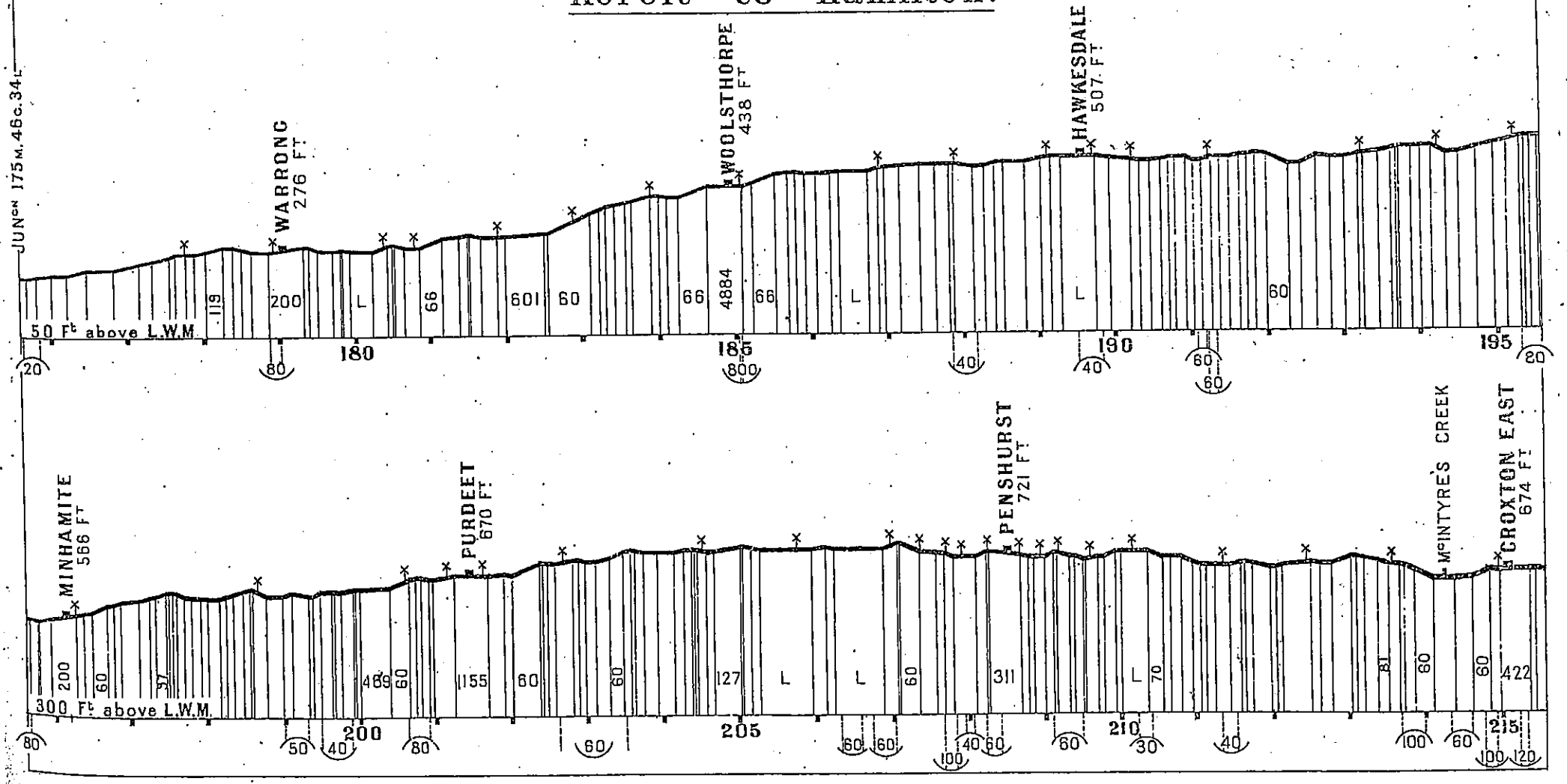

Koroit to Hamilton

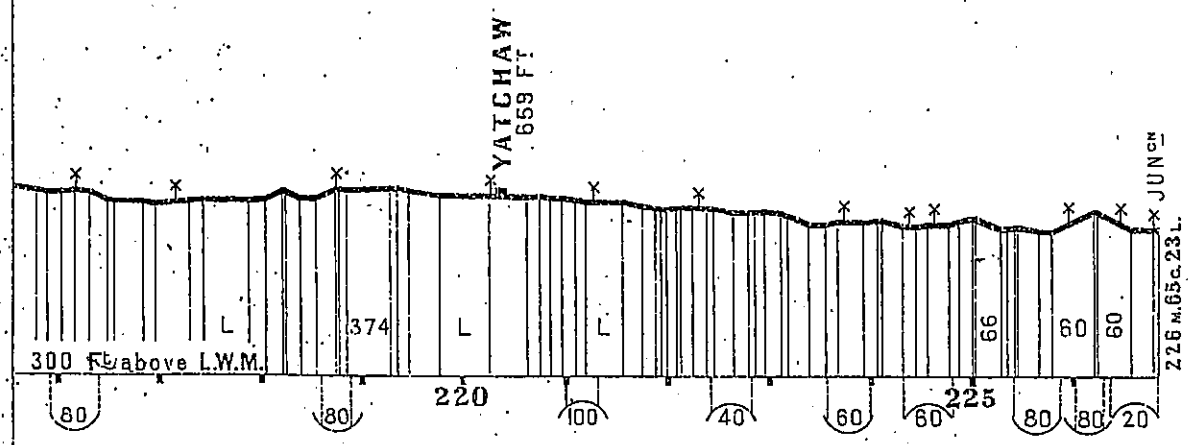

Ballarat East to Buninyong

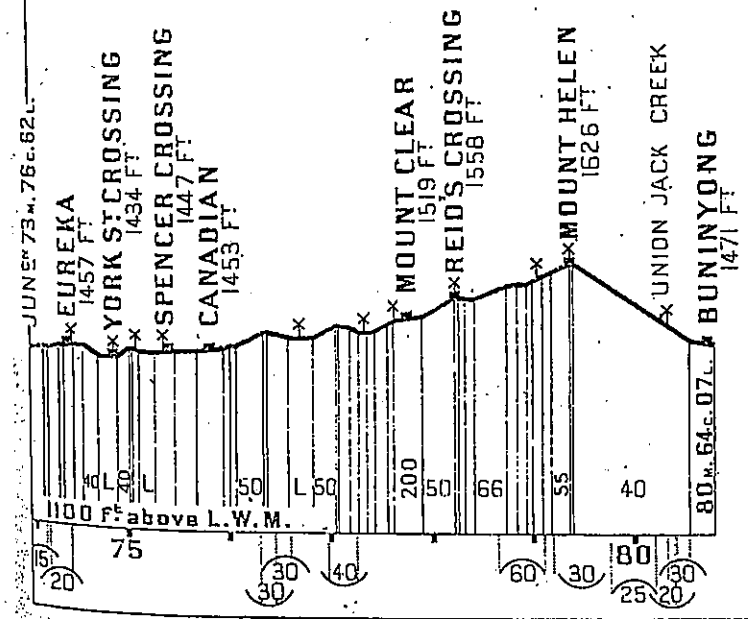

Linton Junction to Linton

Ararat to Portland

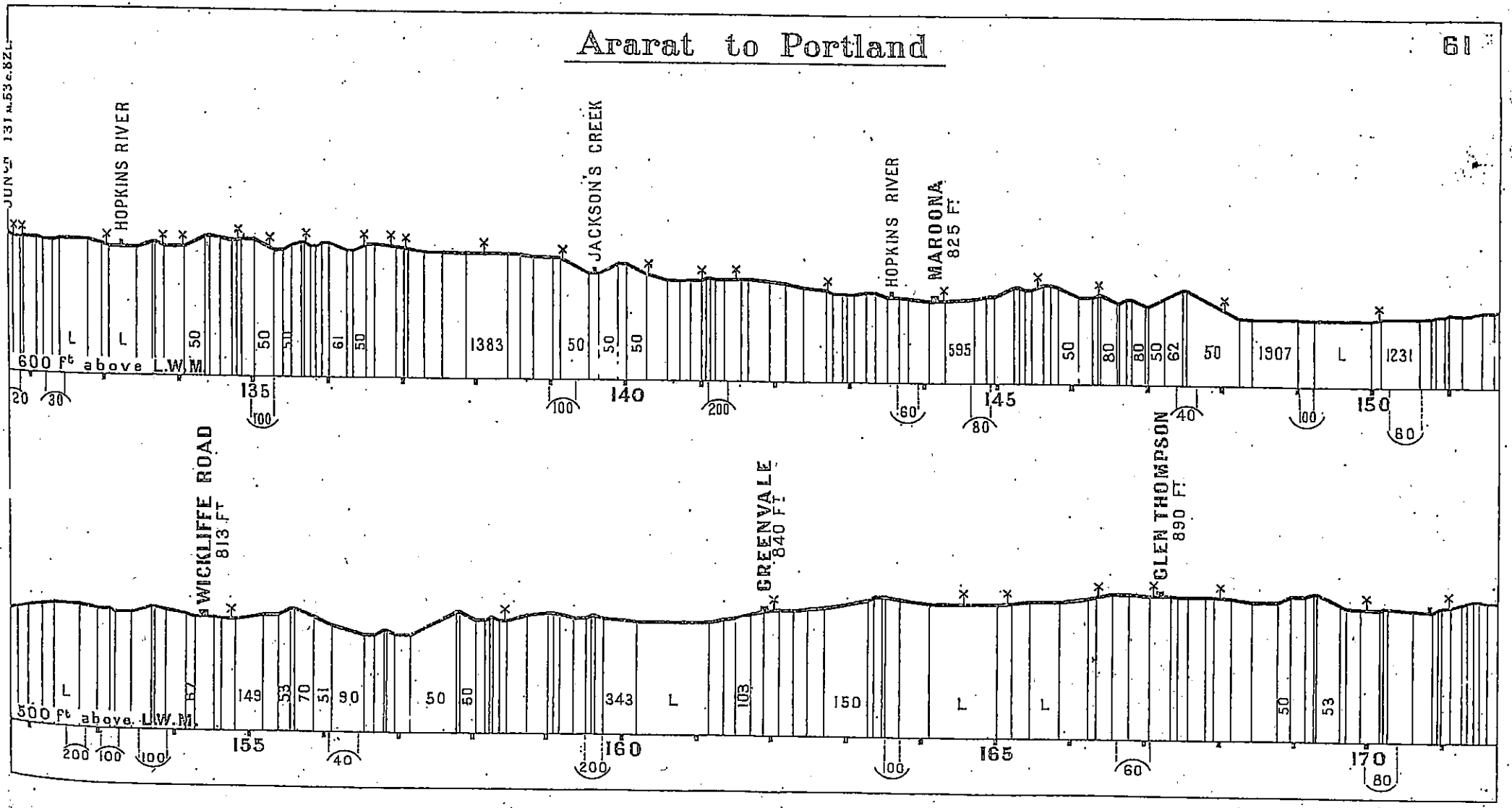

Ararat to Portland

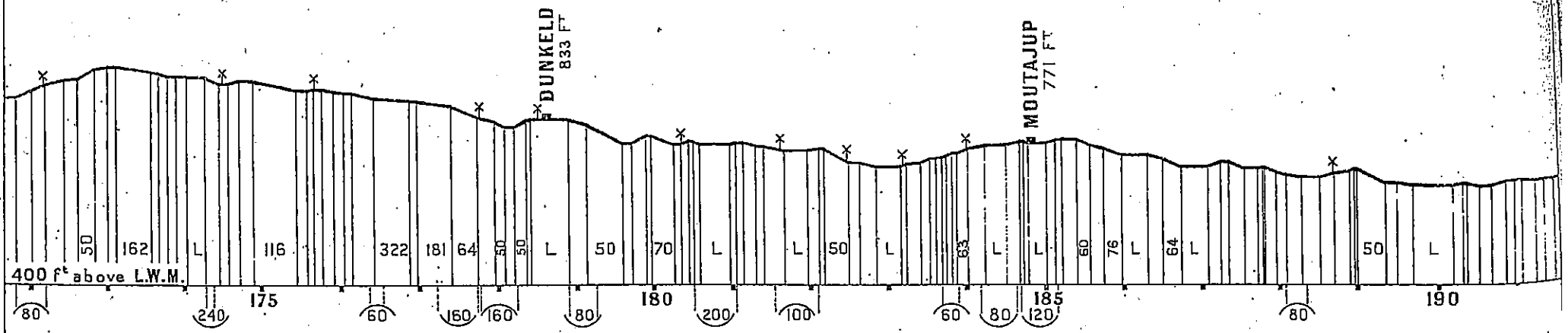

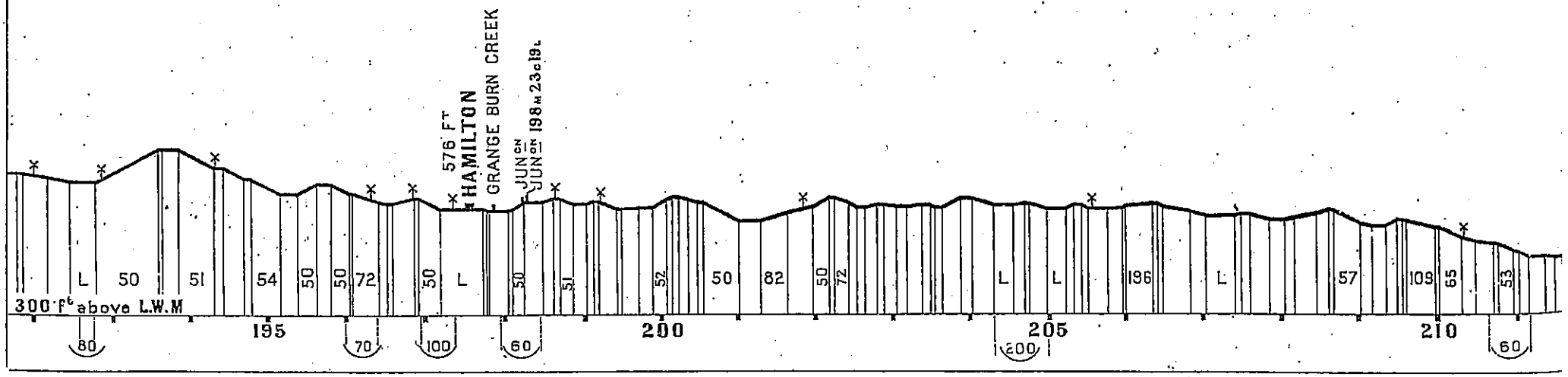

Ararat to Portland

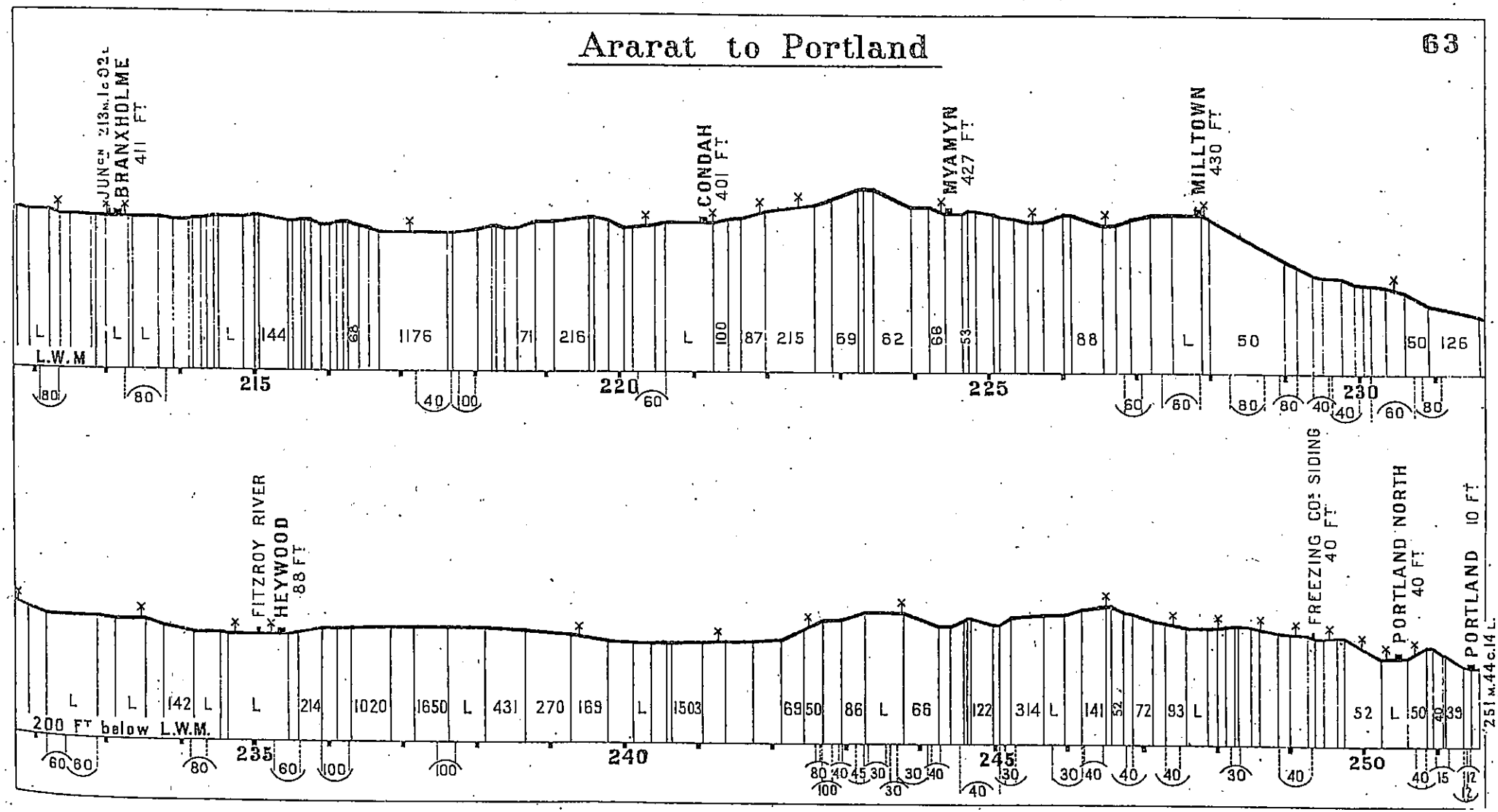

Hamilton to Coleraine

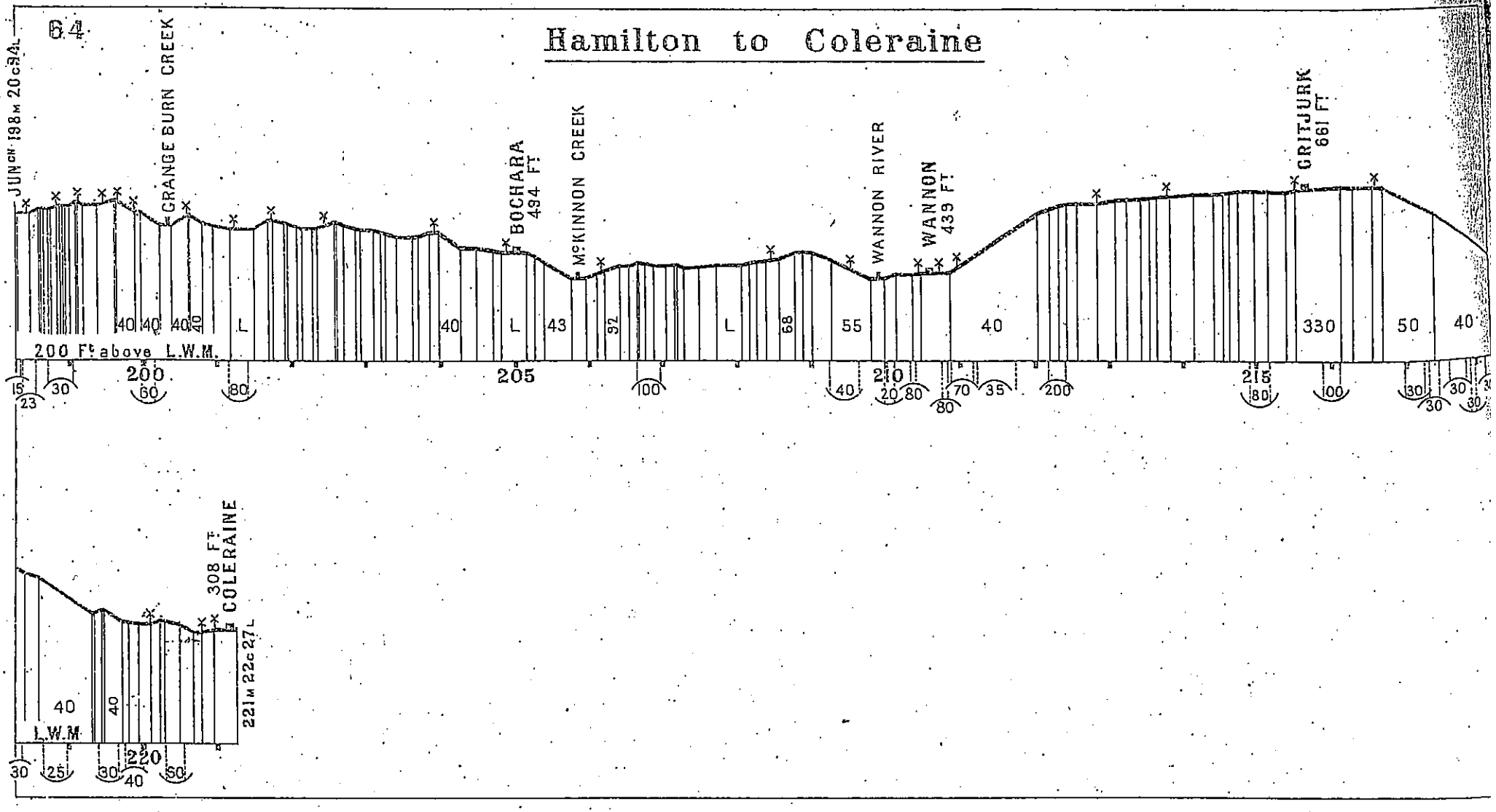

Branxholme to Casterton

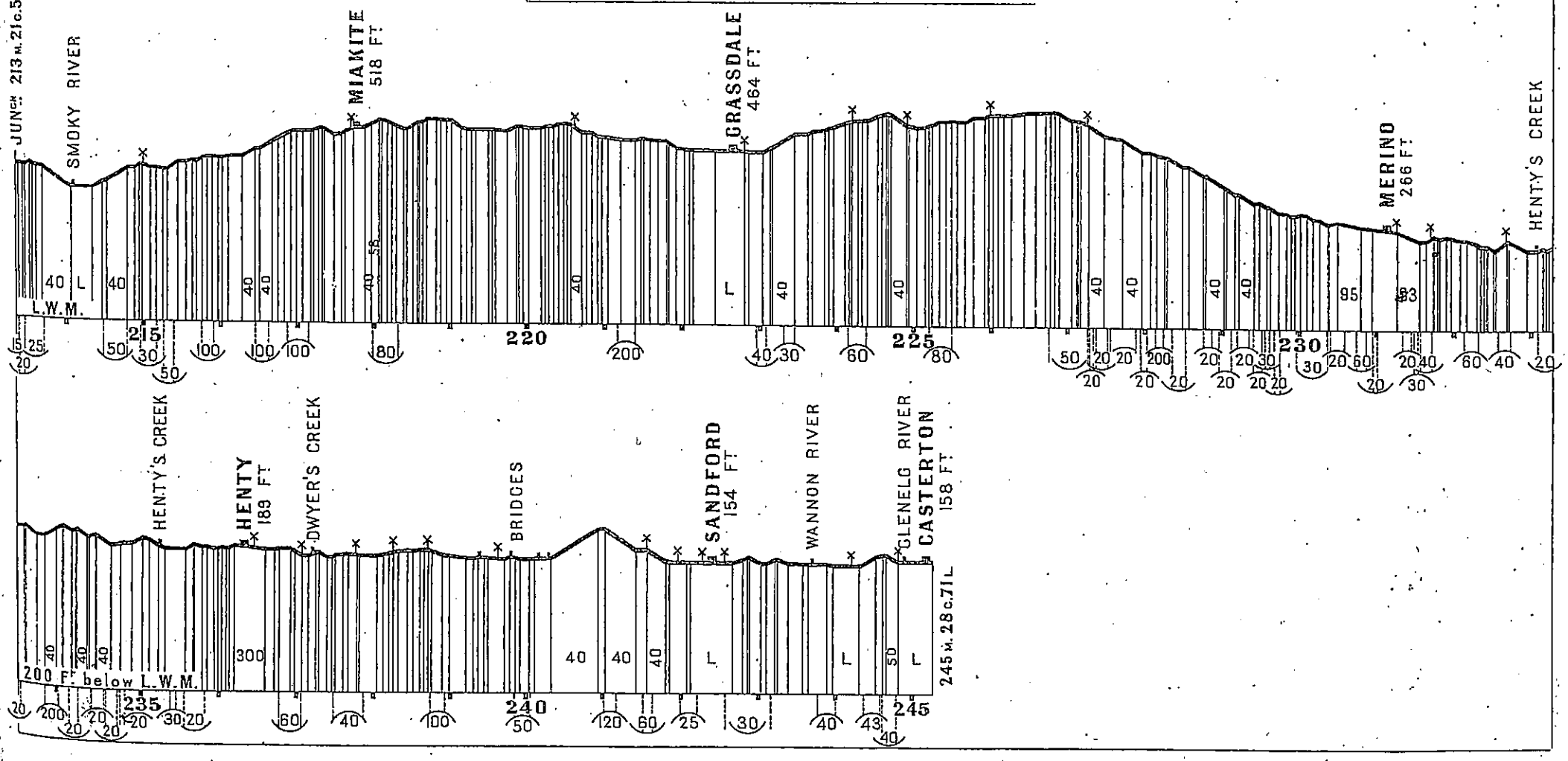

Stawell to Grampians

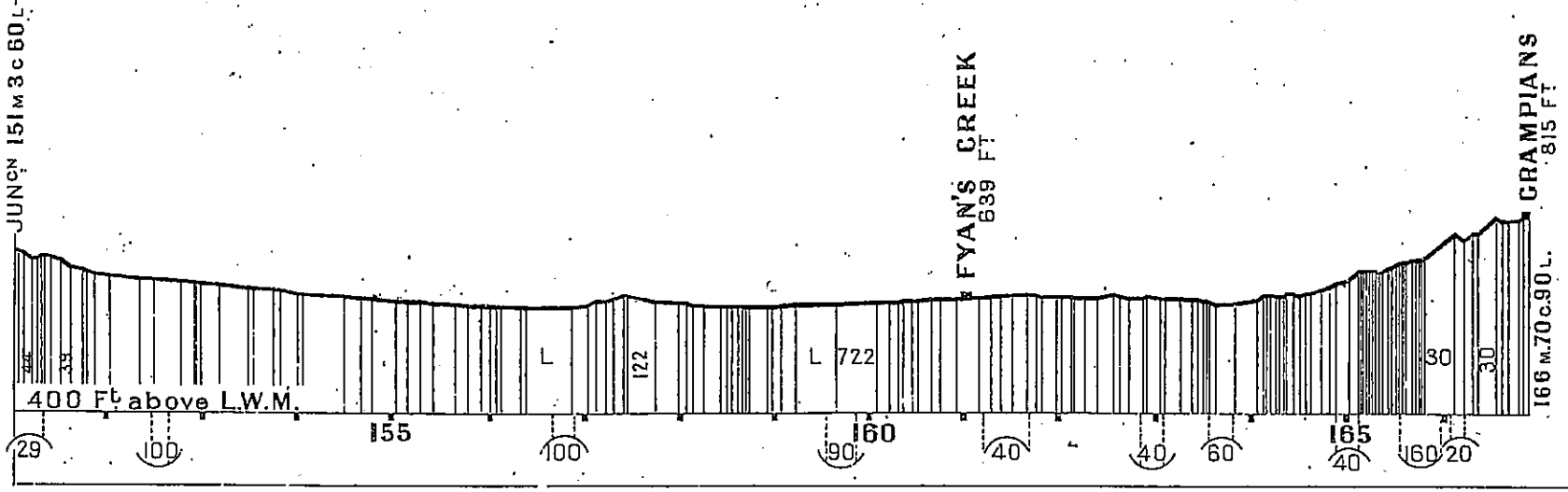

Lubeck to Rupanyup

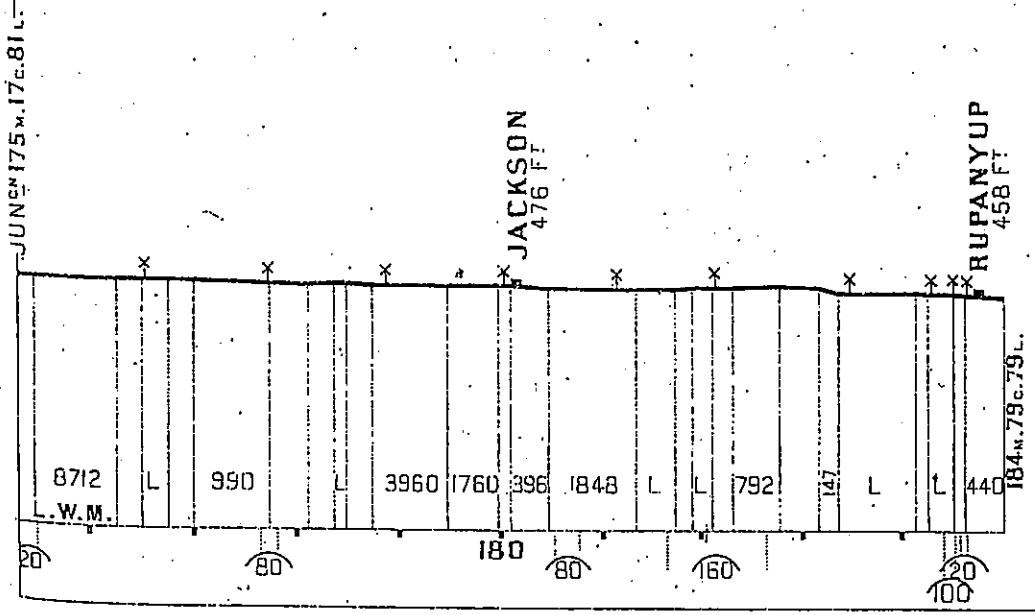

Murtoa to Hopetoun

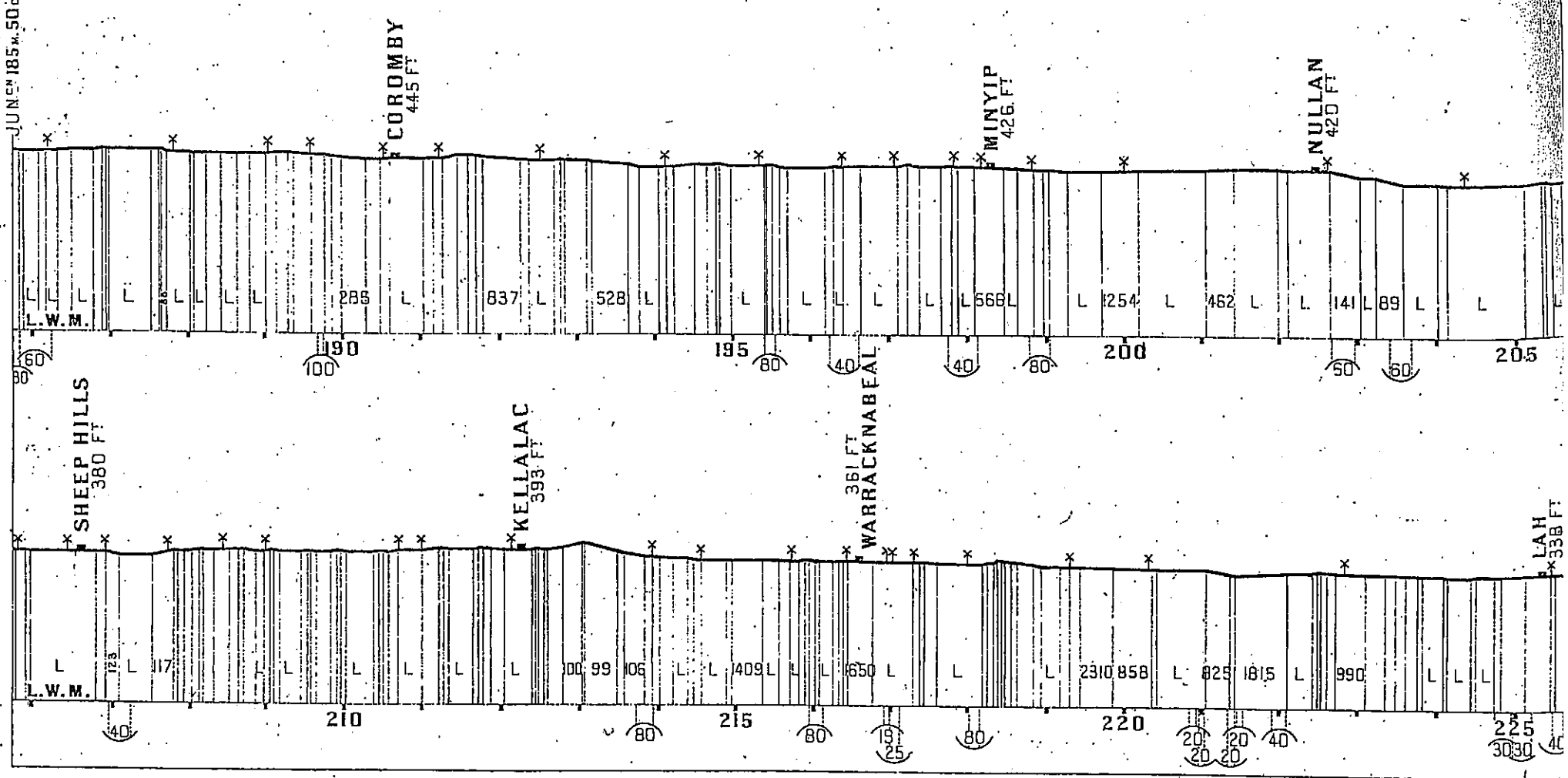

Murtoa to Hopetoun

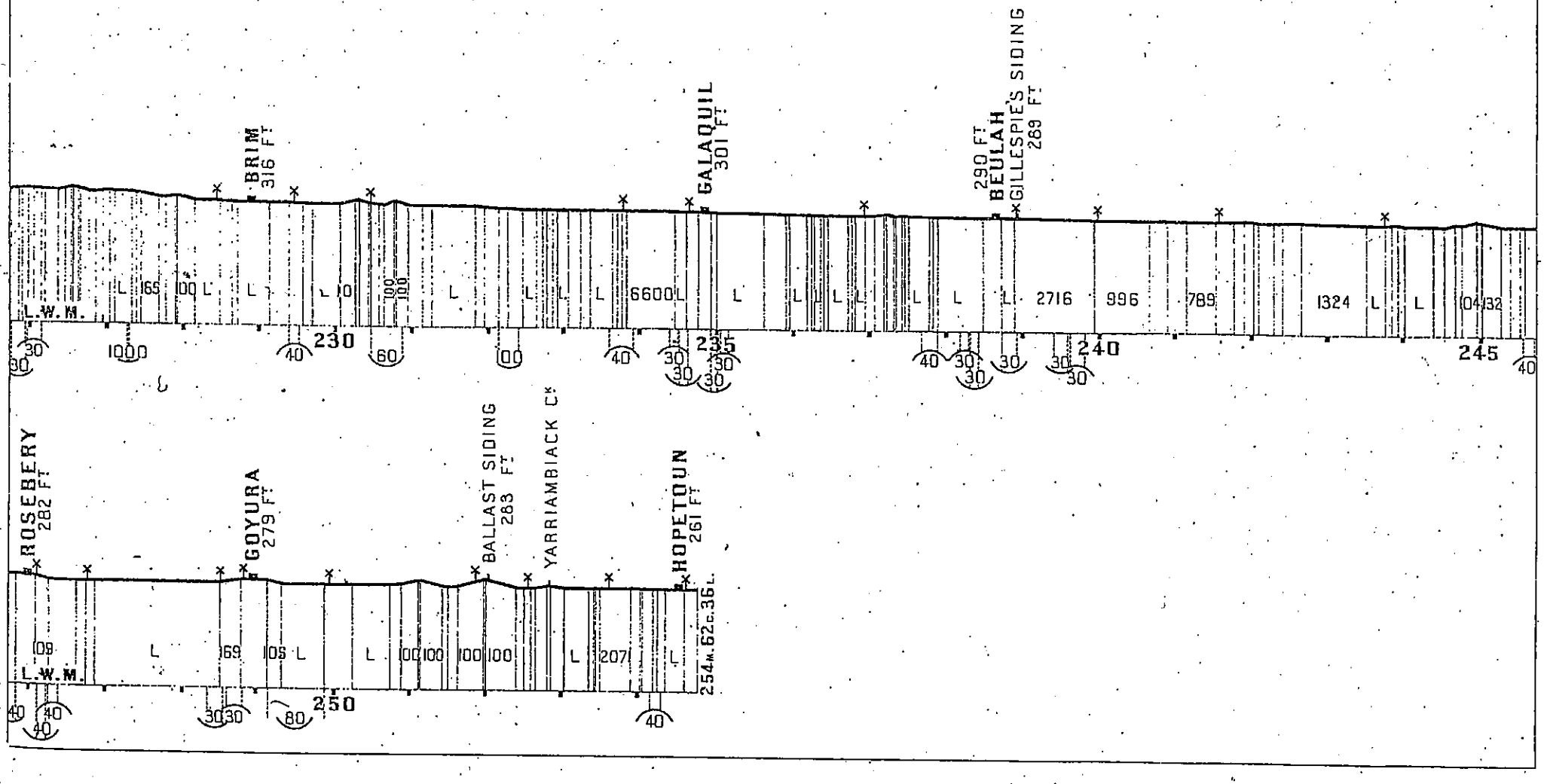

Horsham to Noradjuha

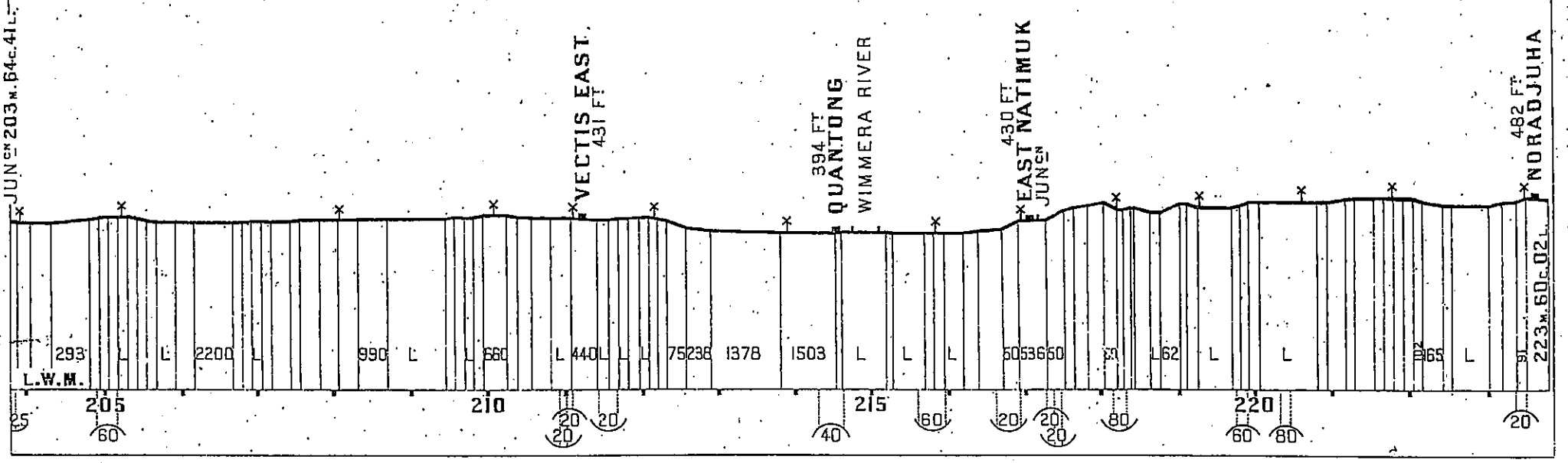

East Natimuk to Goroke

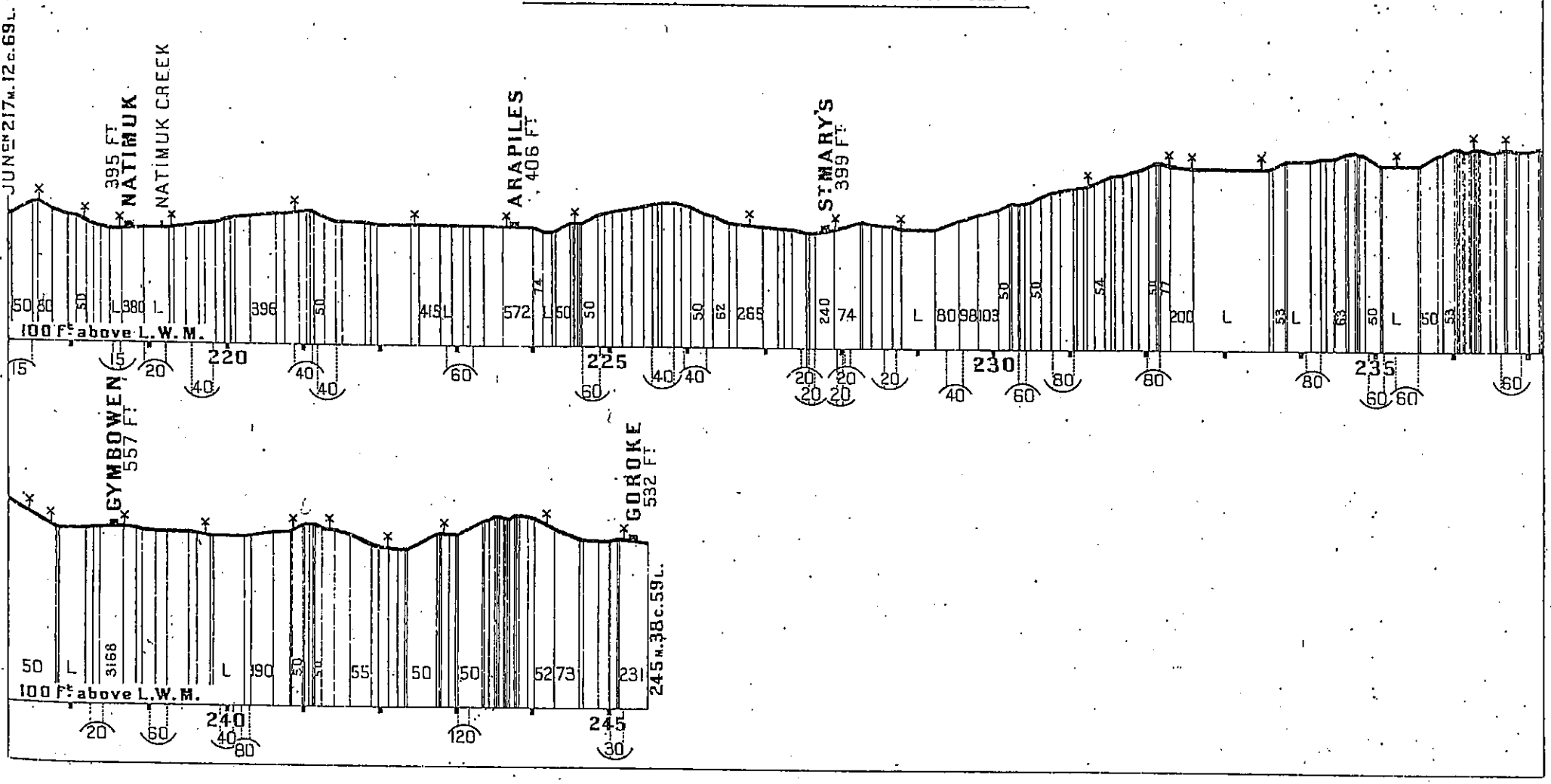

Dimboola to Rainbow

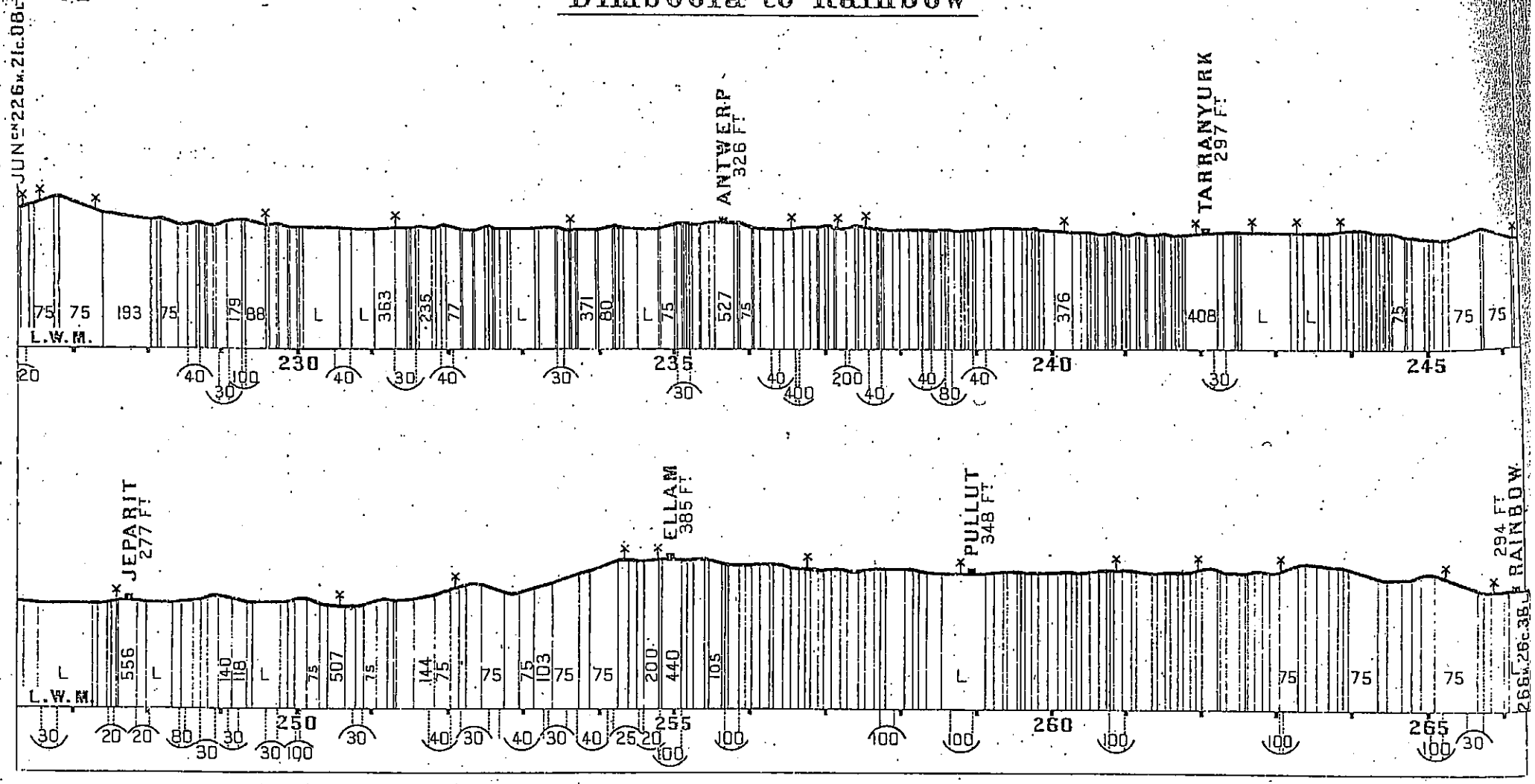

NORTH-EASTERN DISTRICT.

North Eastern Line

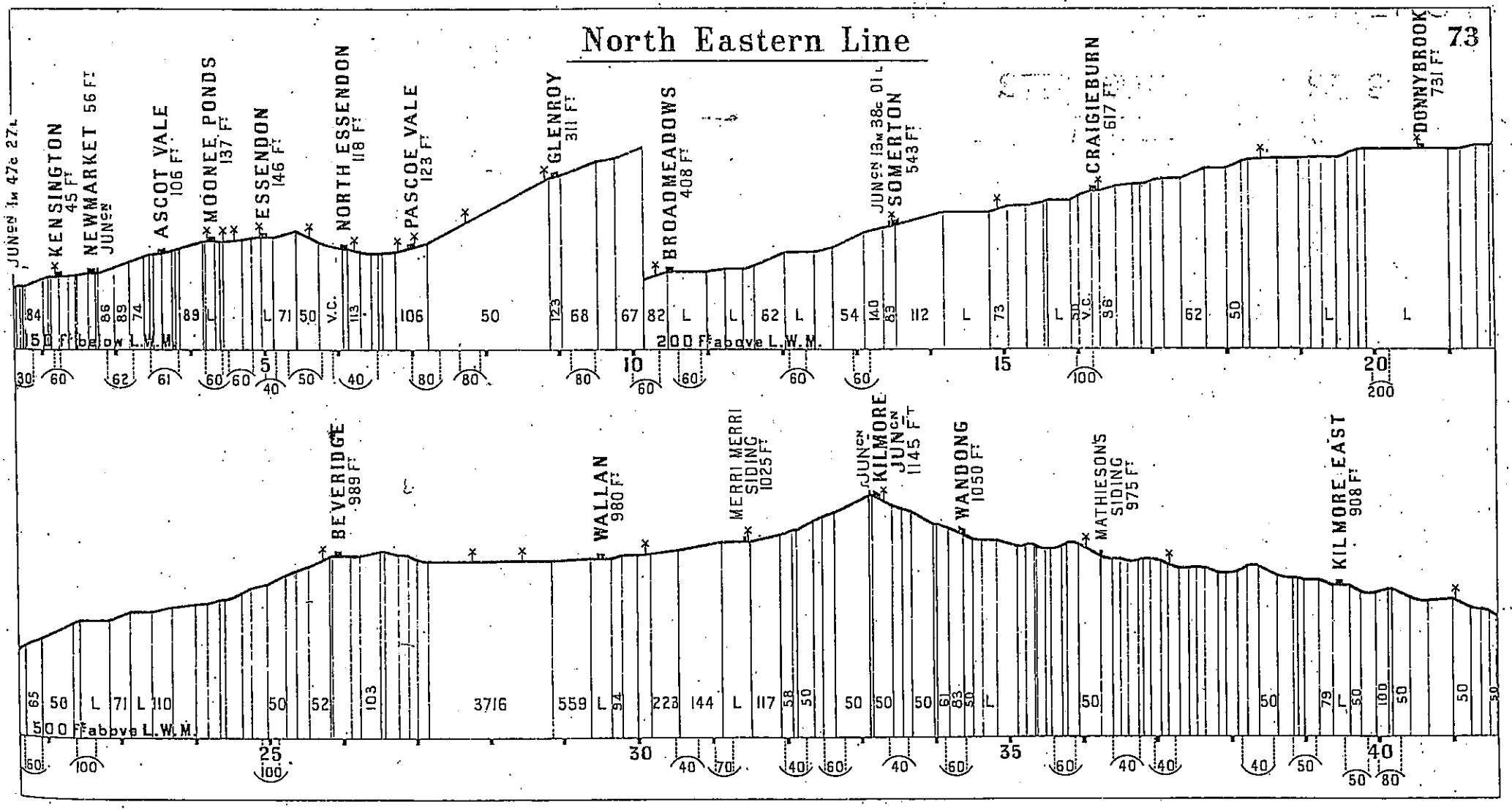

North Eastern Line

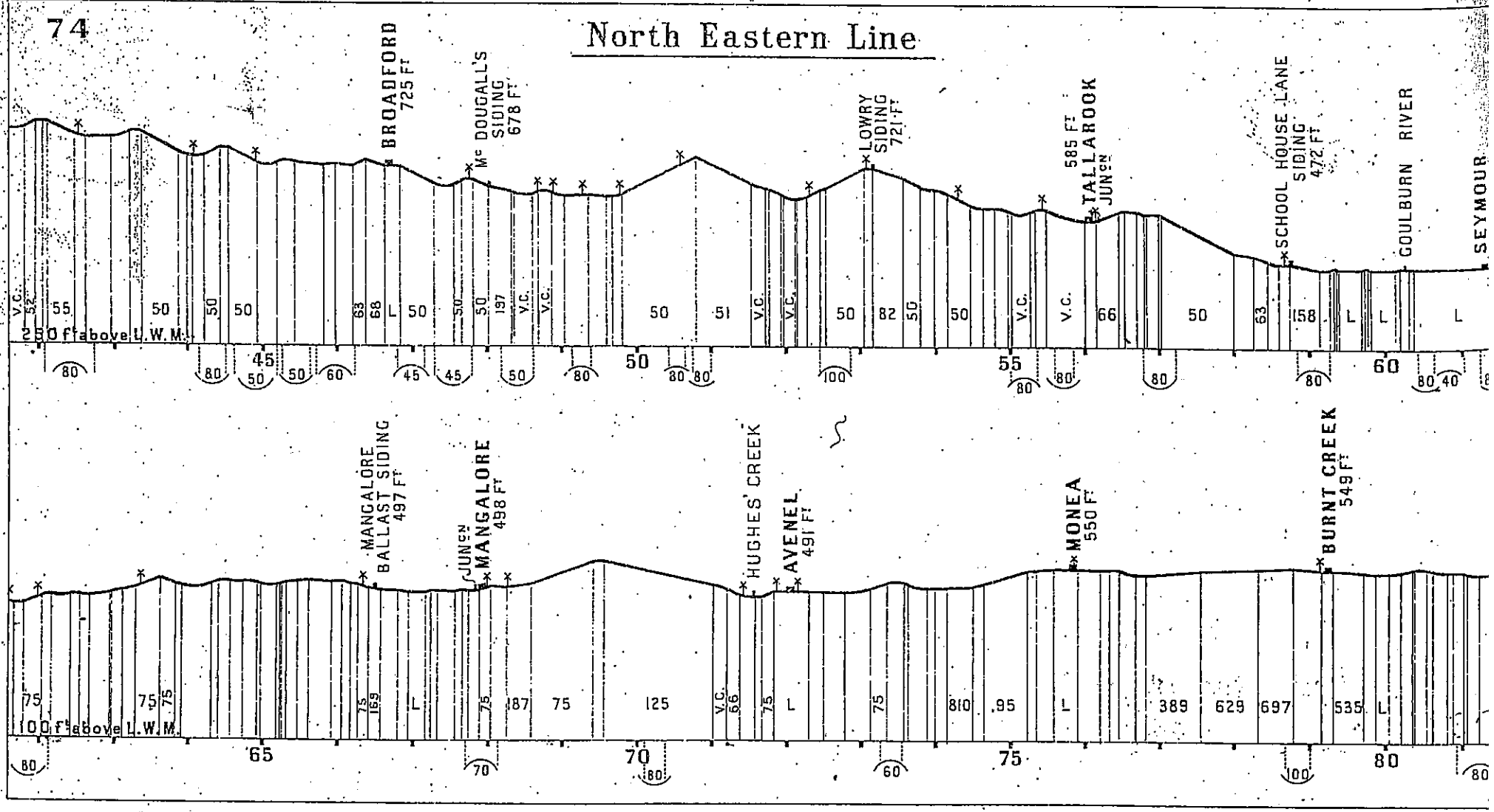

North Eastern Line

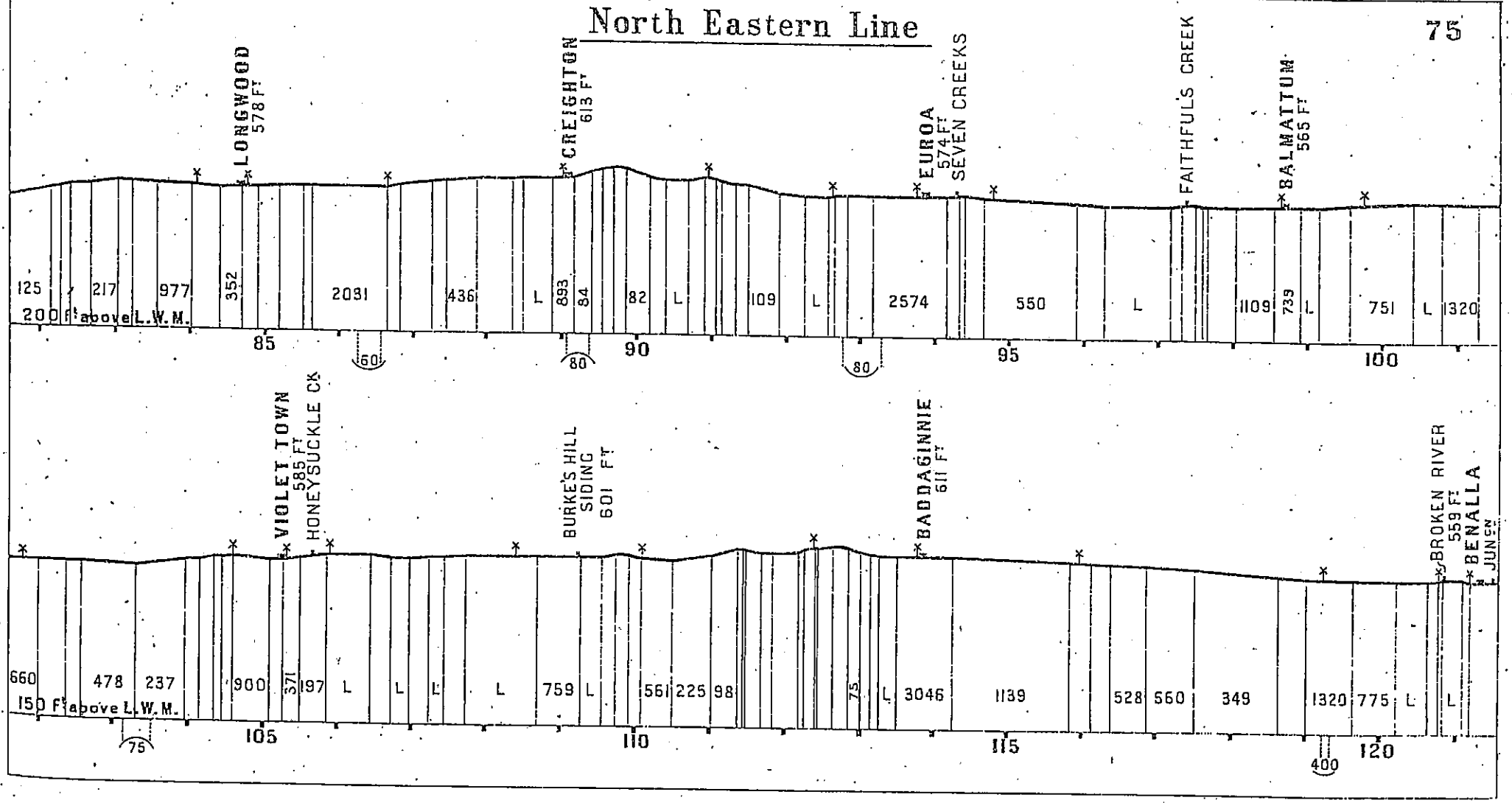

North Eastern Line

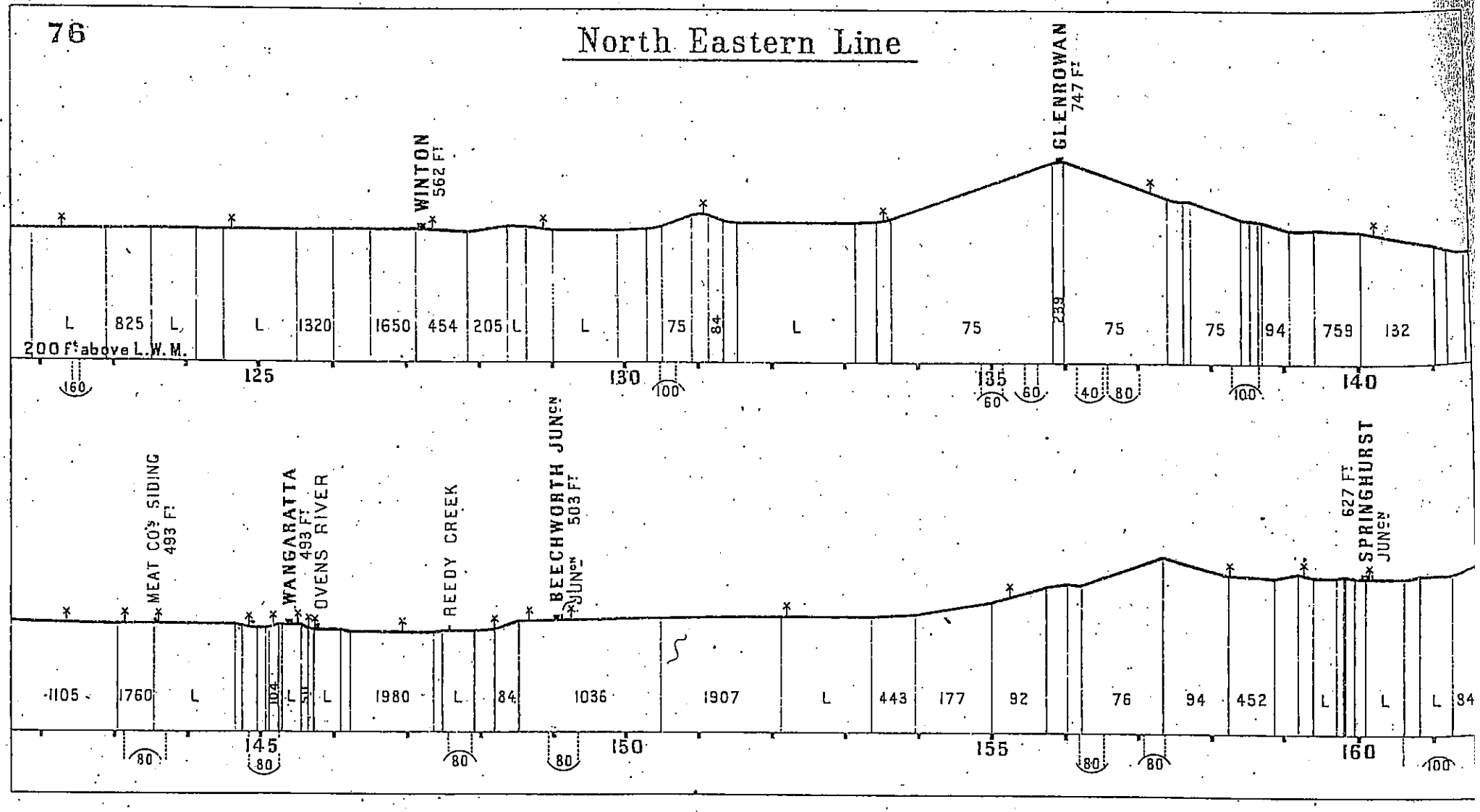

North Eastern Line

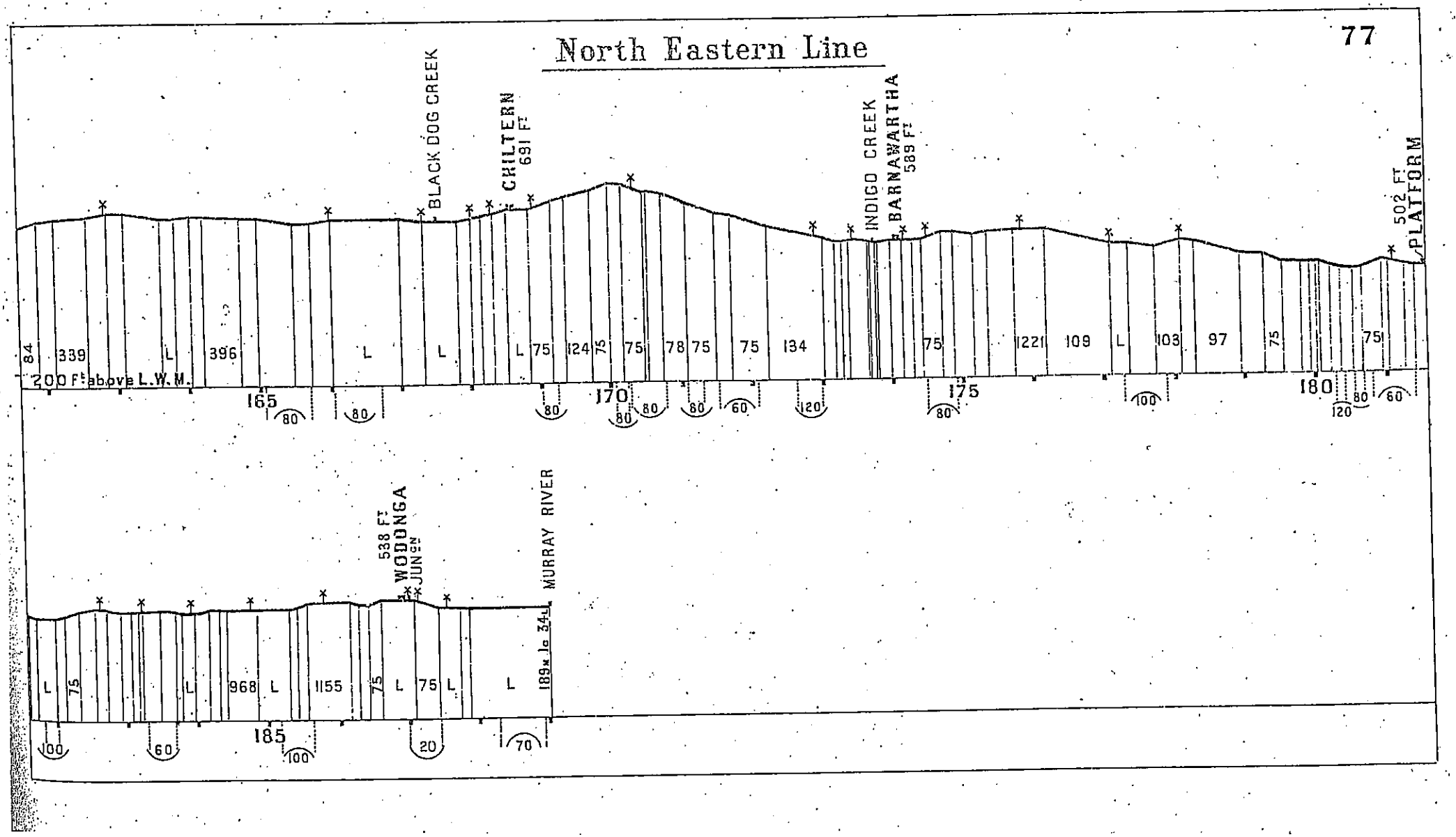

Tallarook to Mansfield

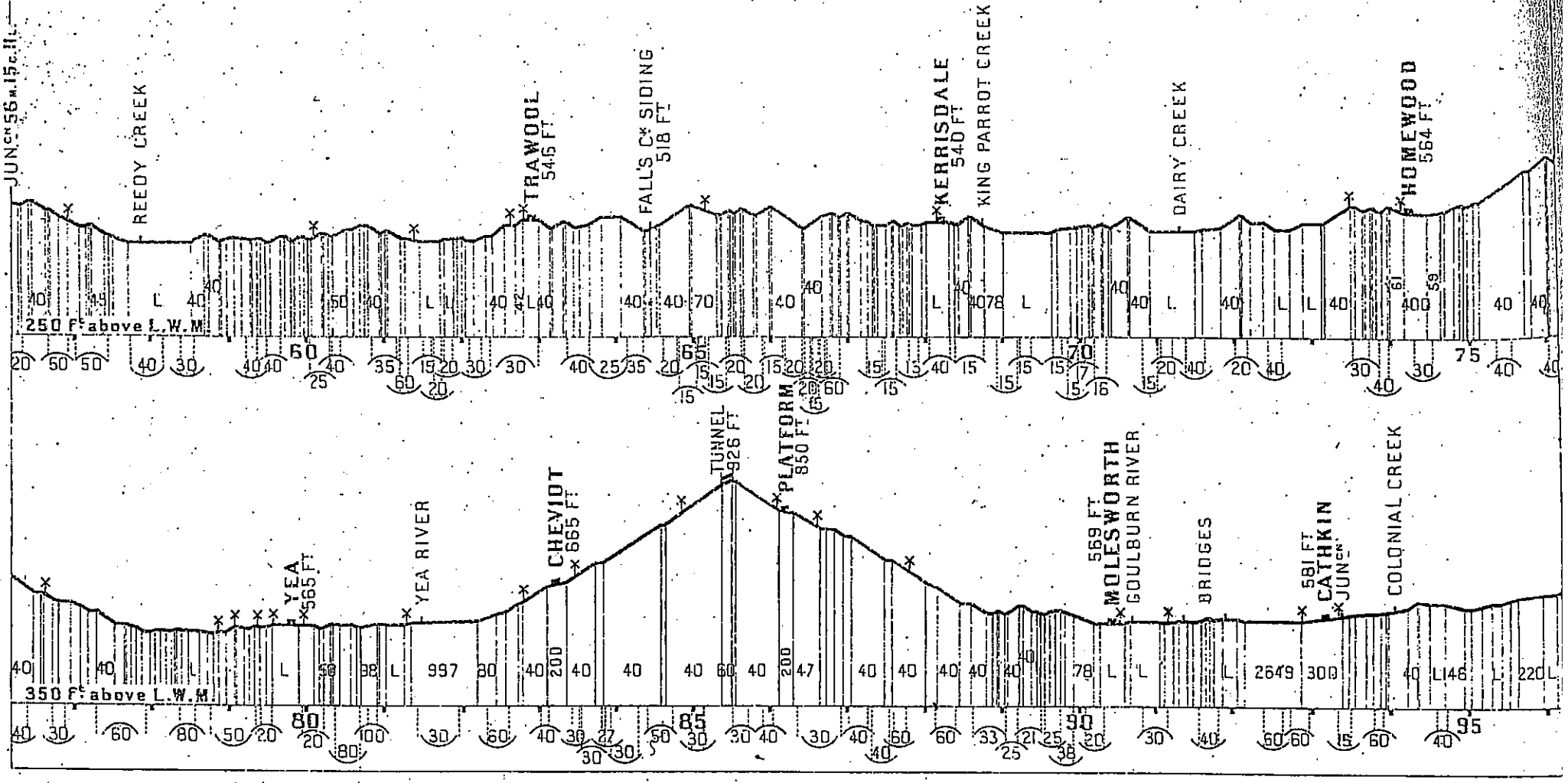

Tallarook to Mansfield

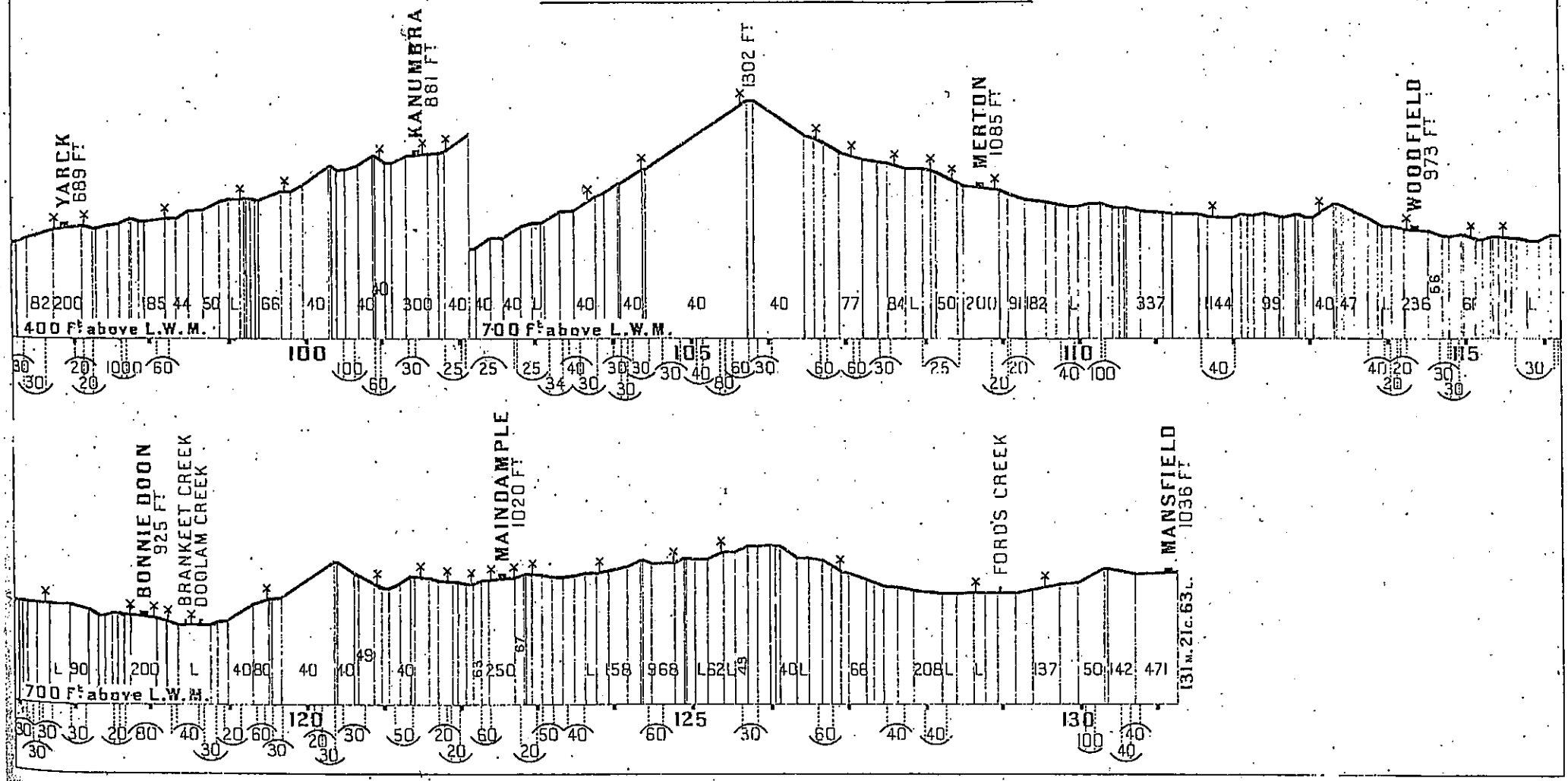

80

Cathkin to Alexandra Road

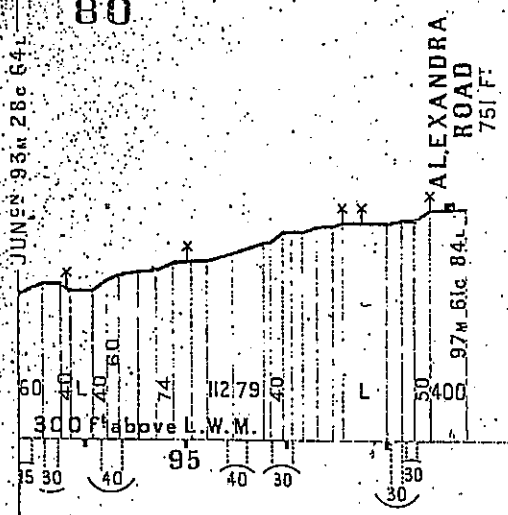

Mangalore to Cobram

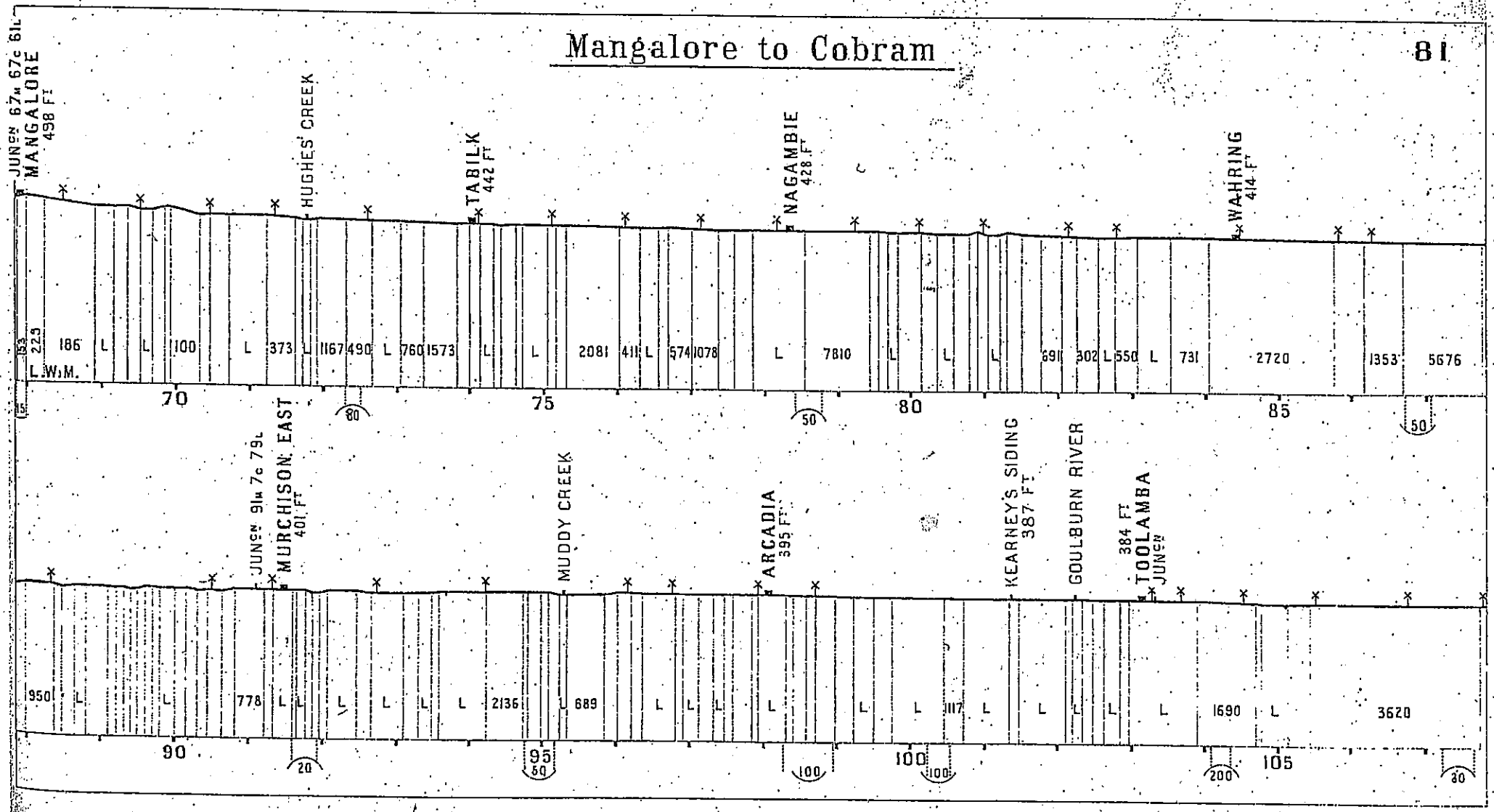

Mangalore to Cobram

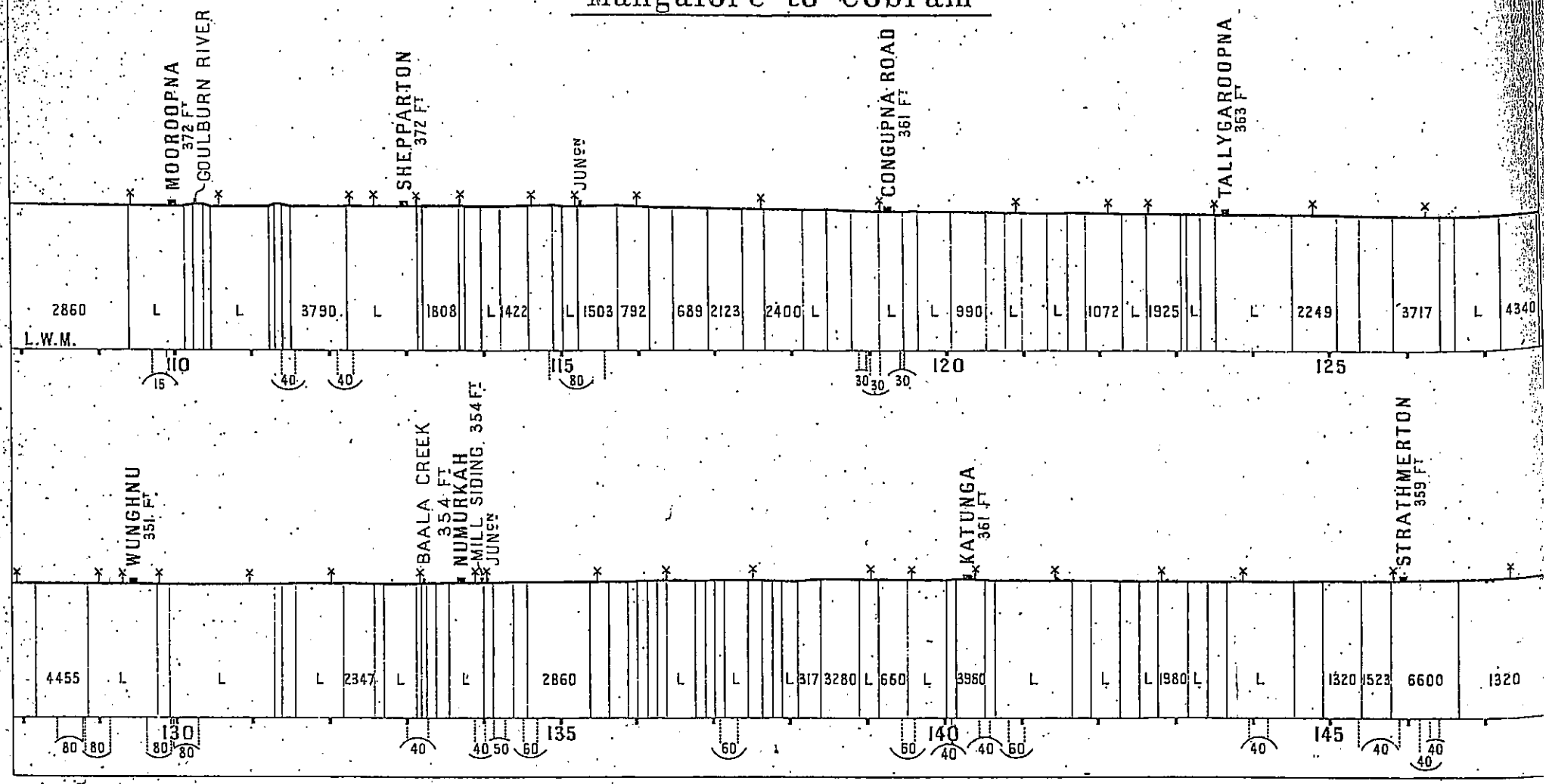

Mangalore to Cobram

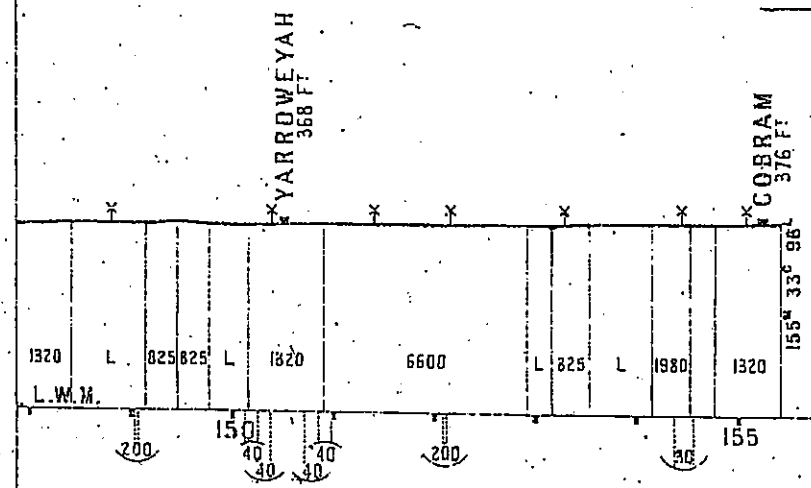

84

Murchison East to Rushworth

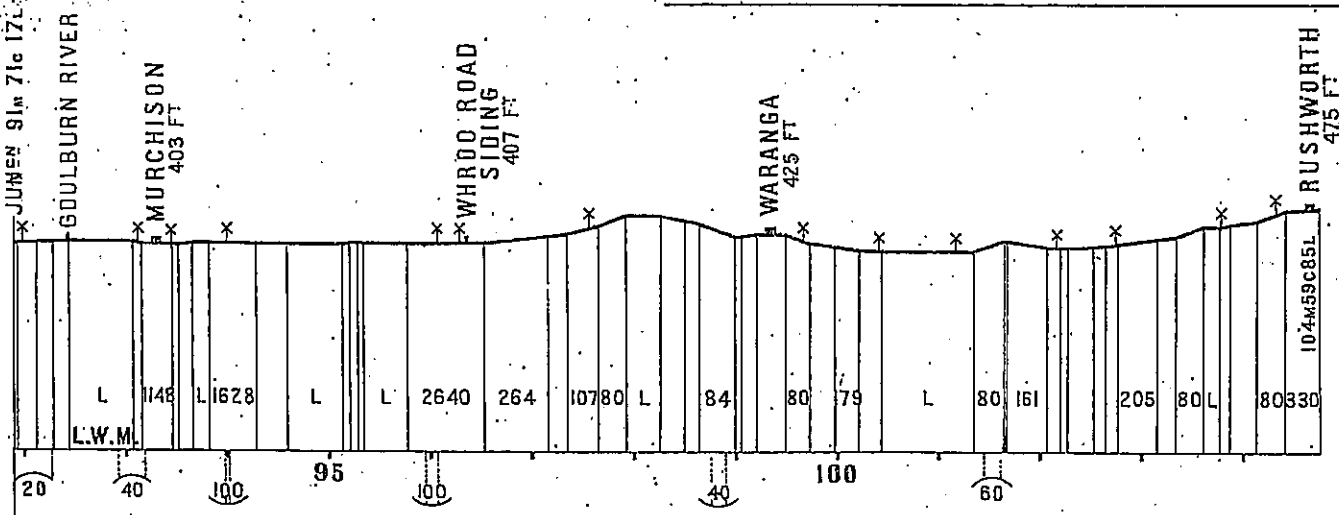

Toolamba to Echuca

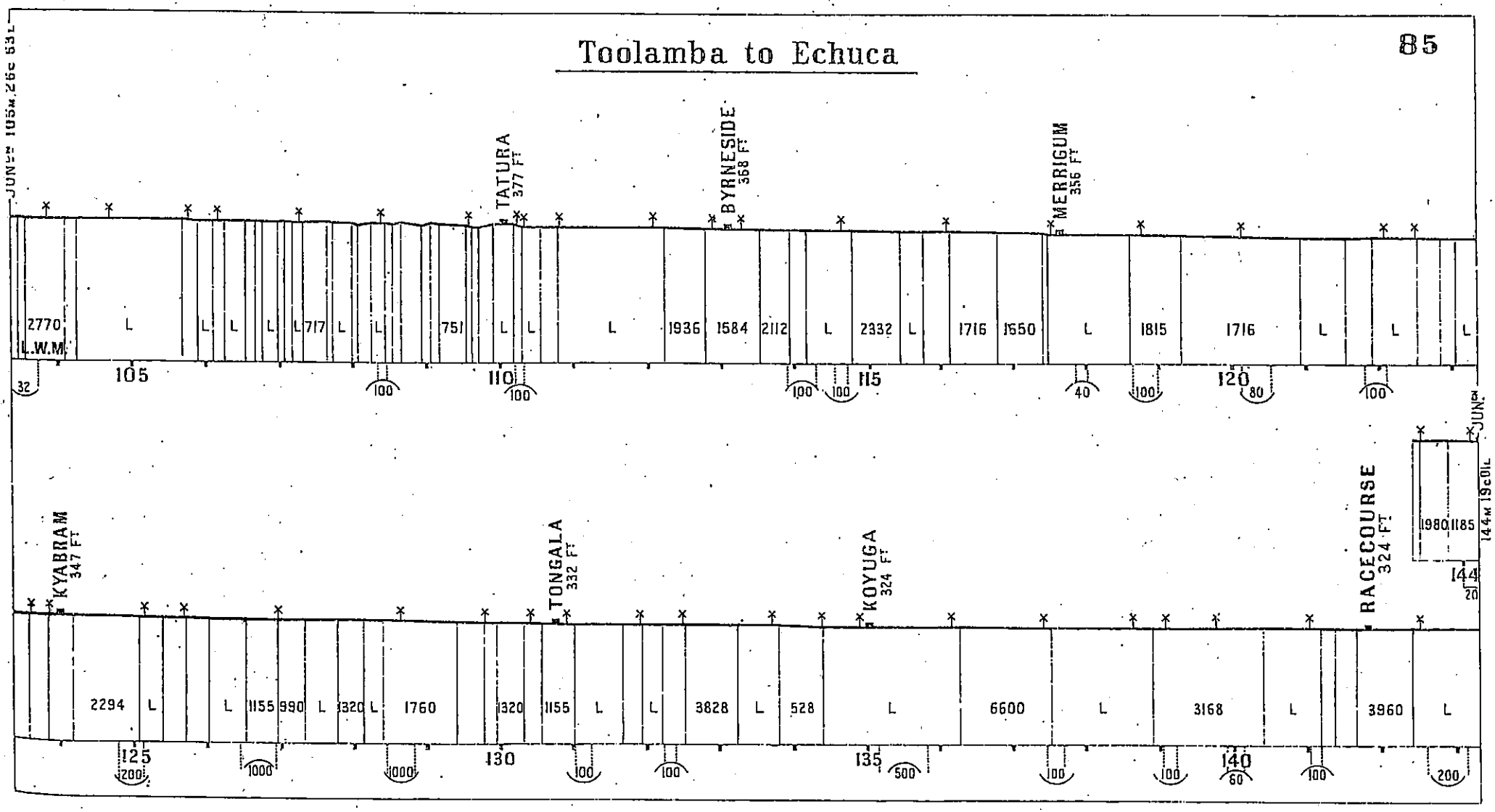

Shepparton to Katamatite

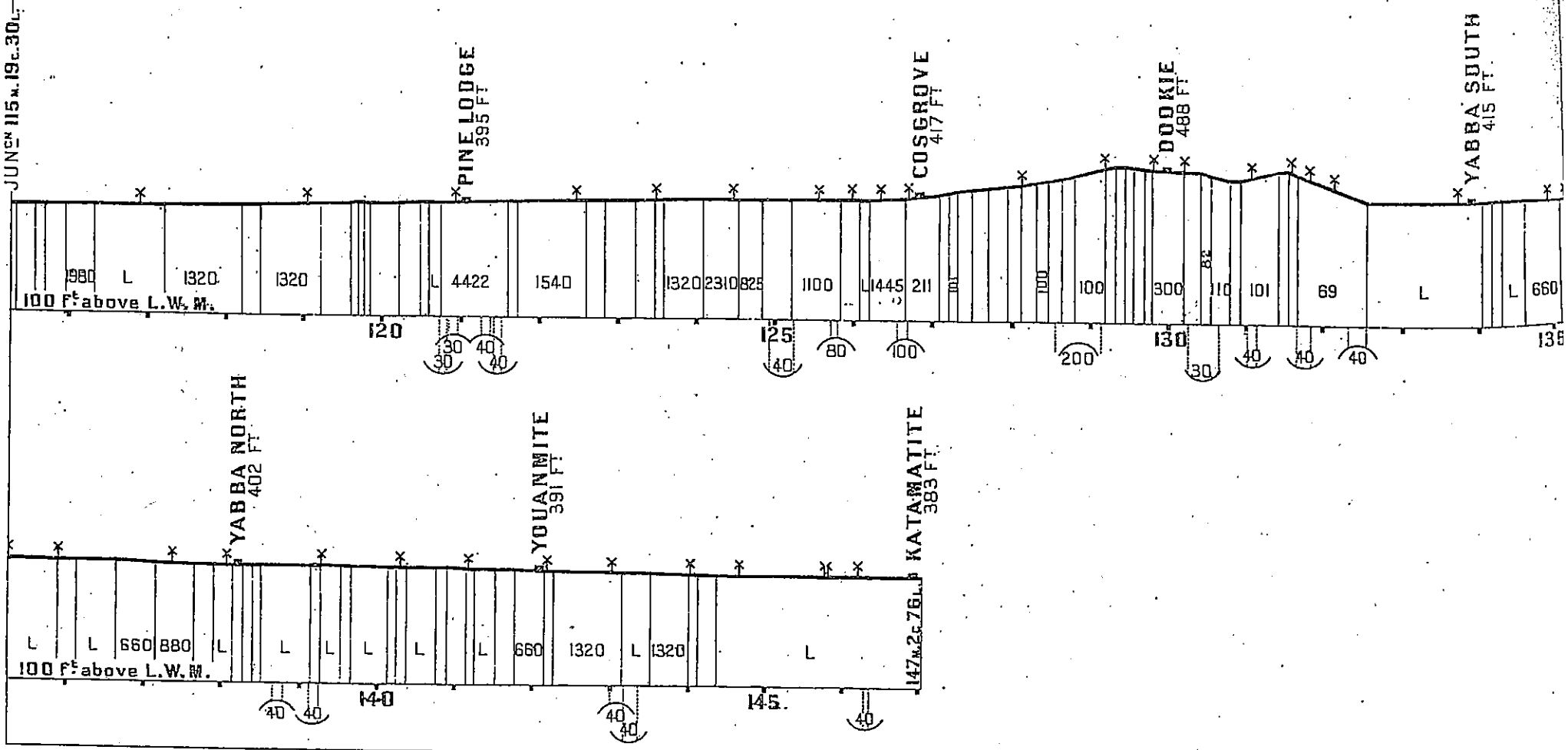

Numurkah to Picola

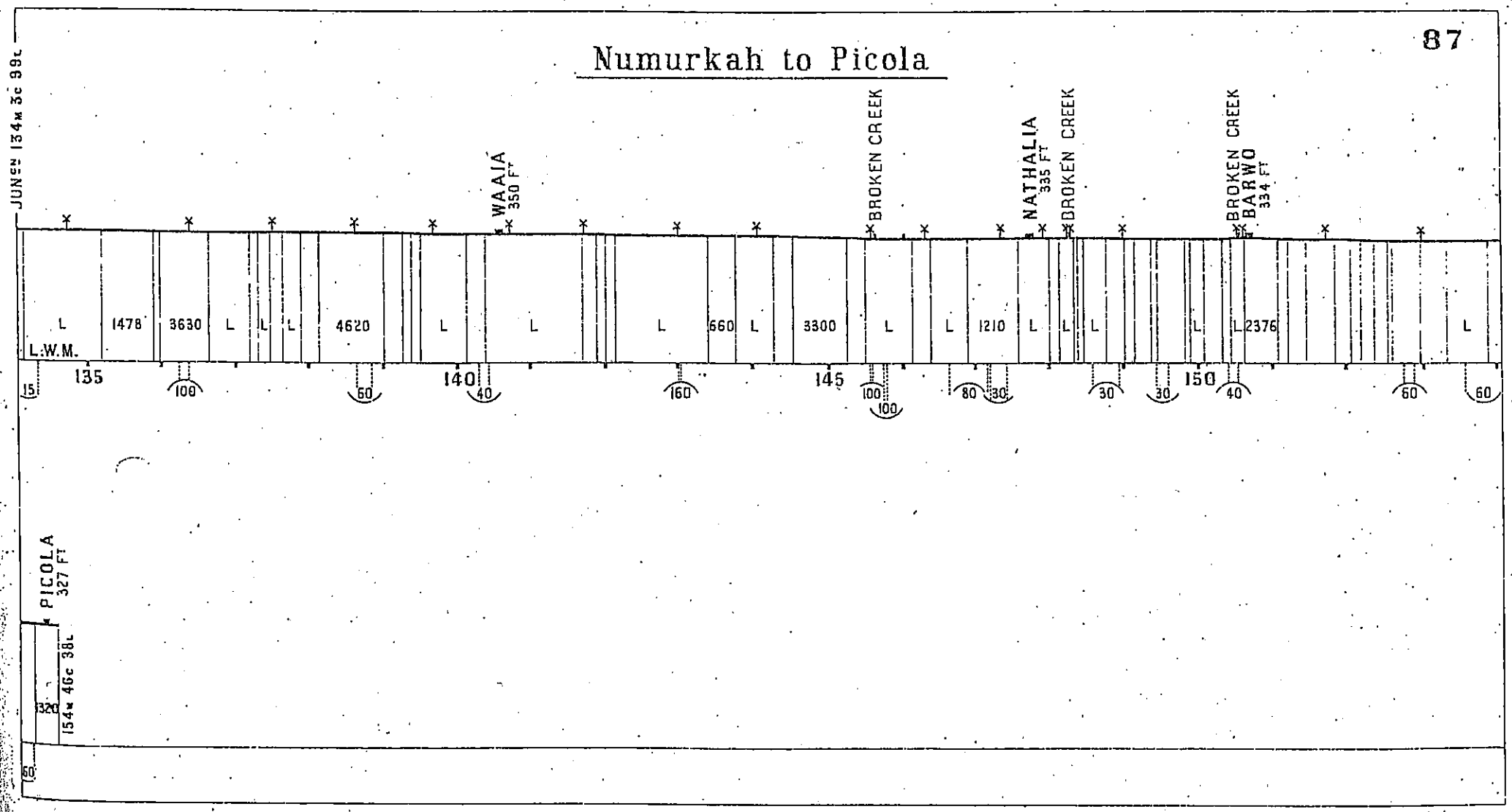

Benalla to Yarrawonga

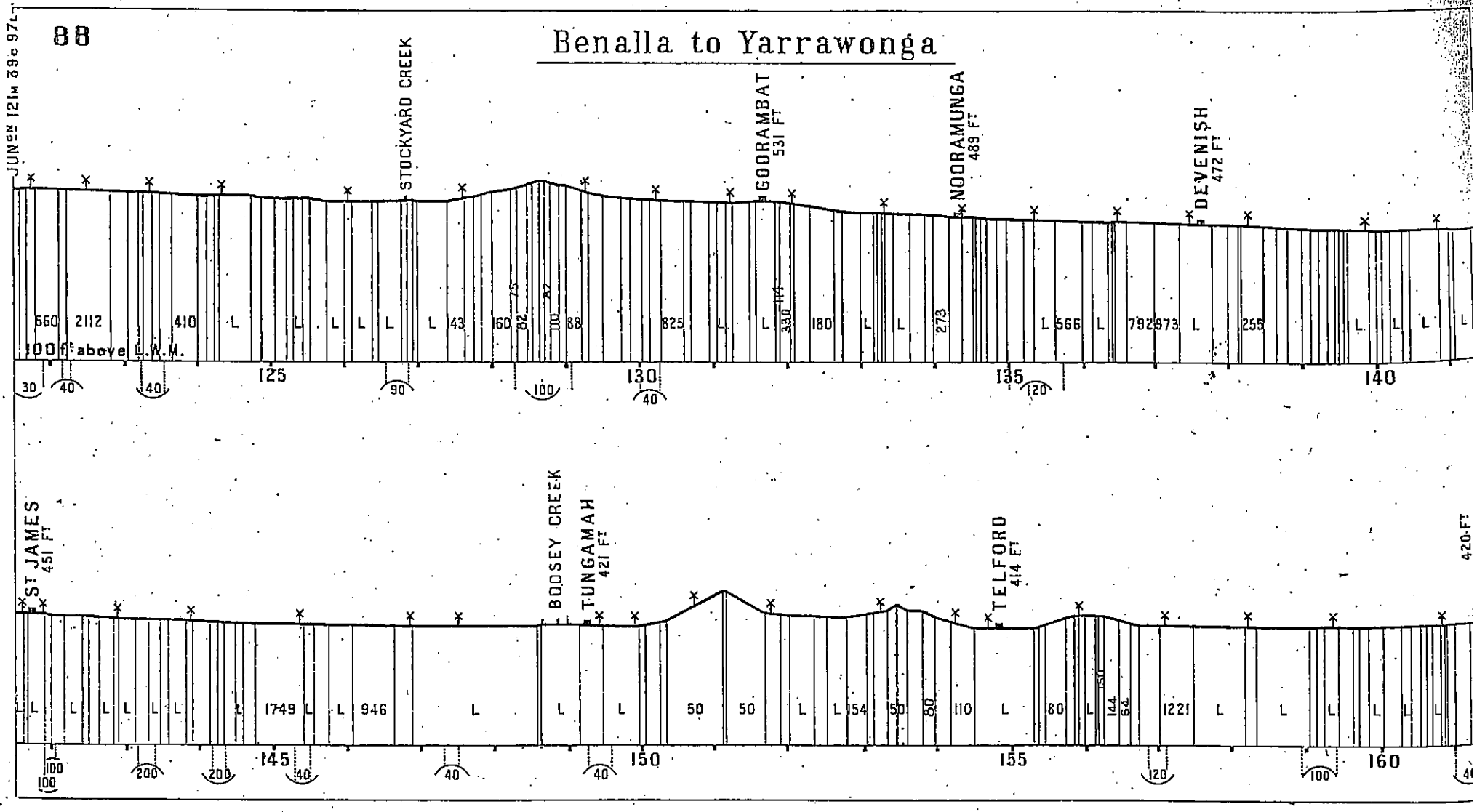

Wangaratta to Whitfield

(2'6" GAUGE)

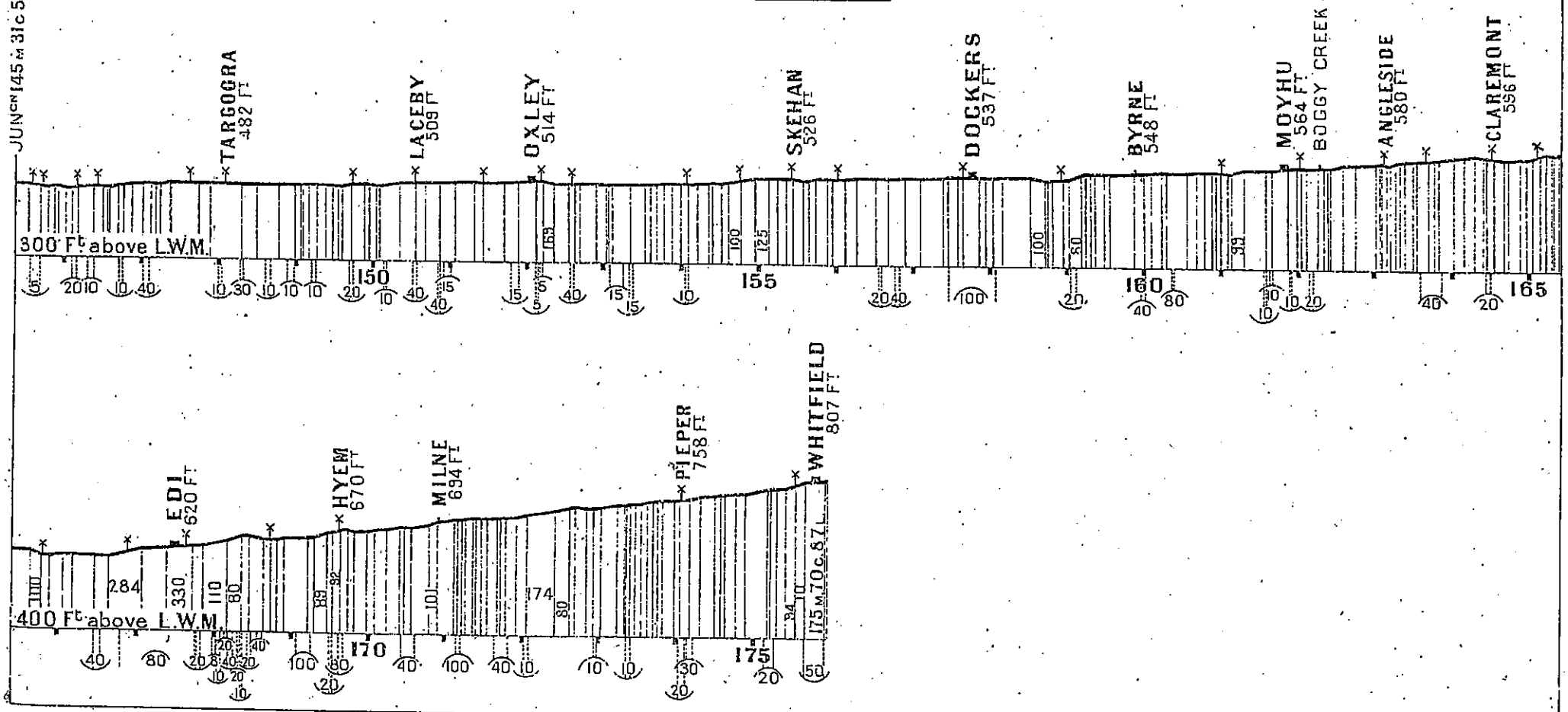

Beechworth Junction to Yackandandah

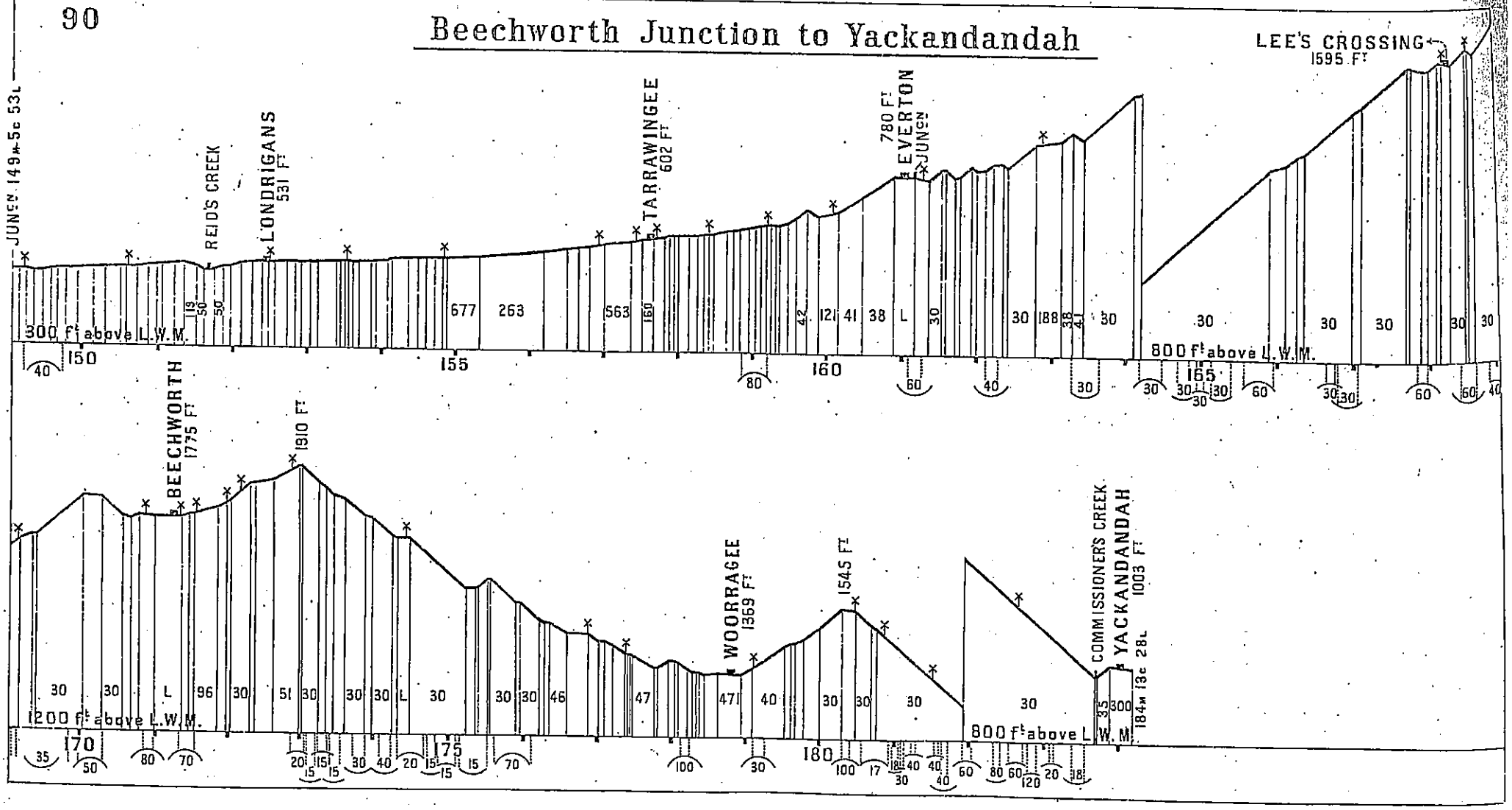

Everton to Bright

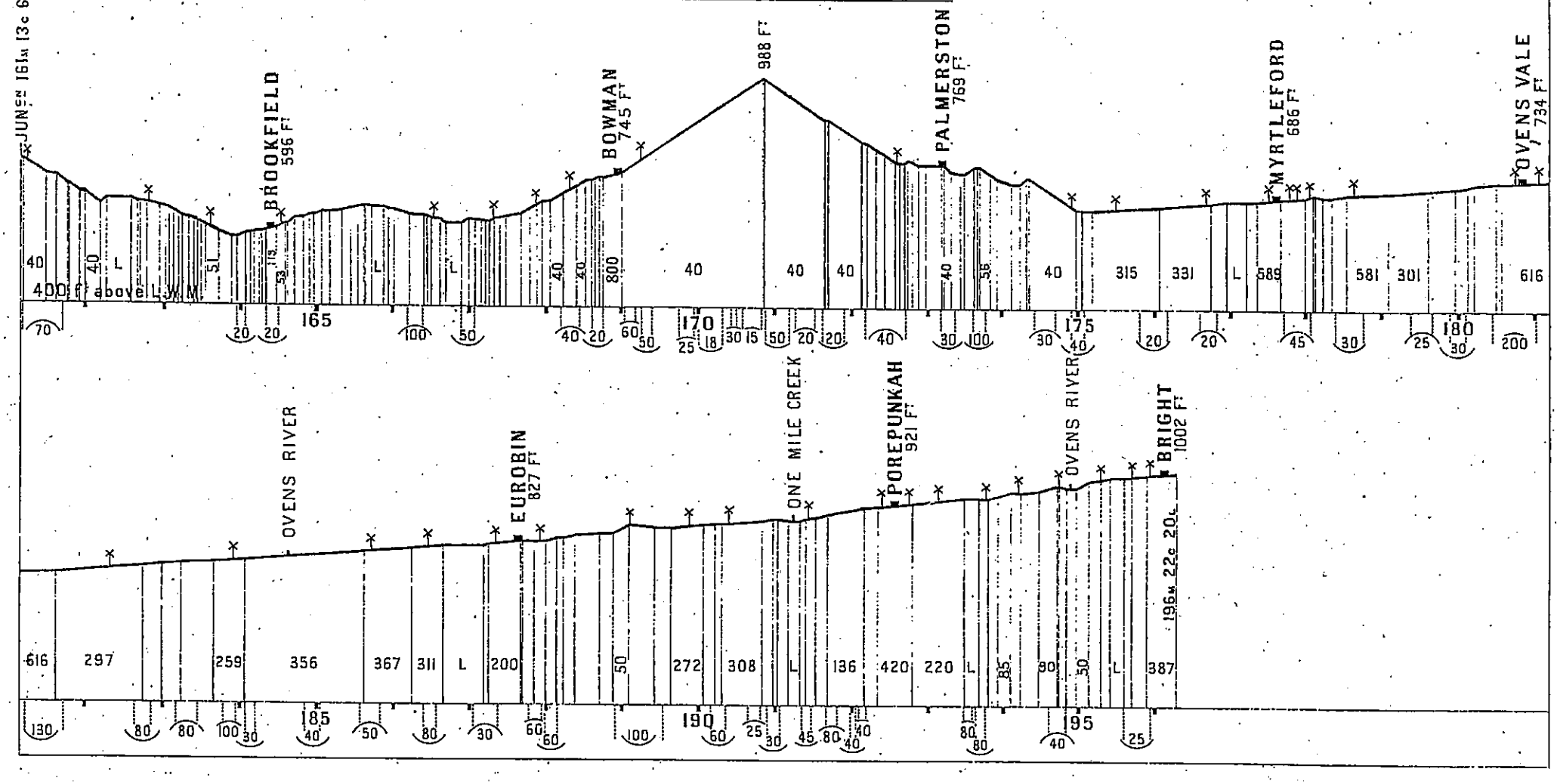

Springhurst to Wahgunyah

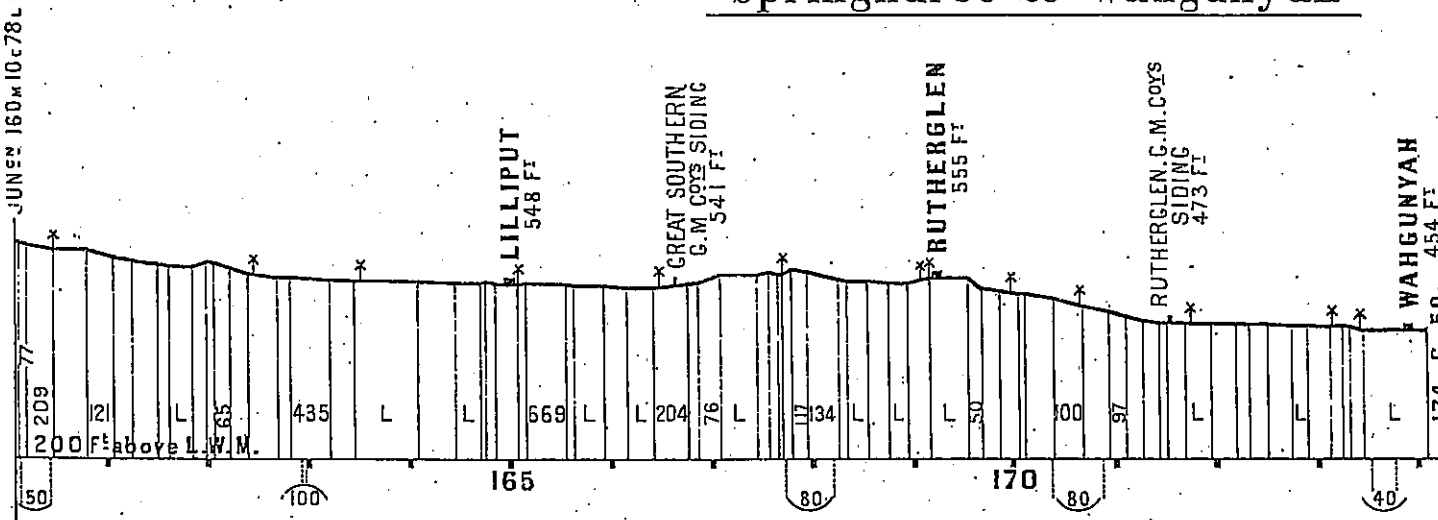

Wodonga to Tallangatta

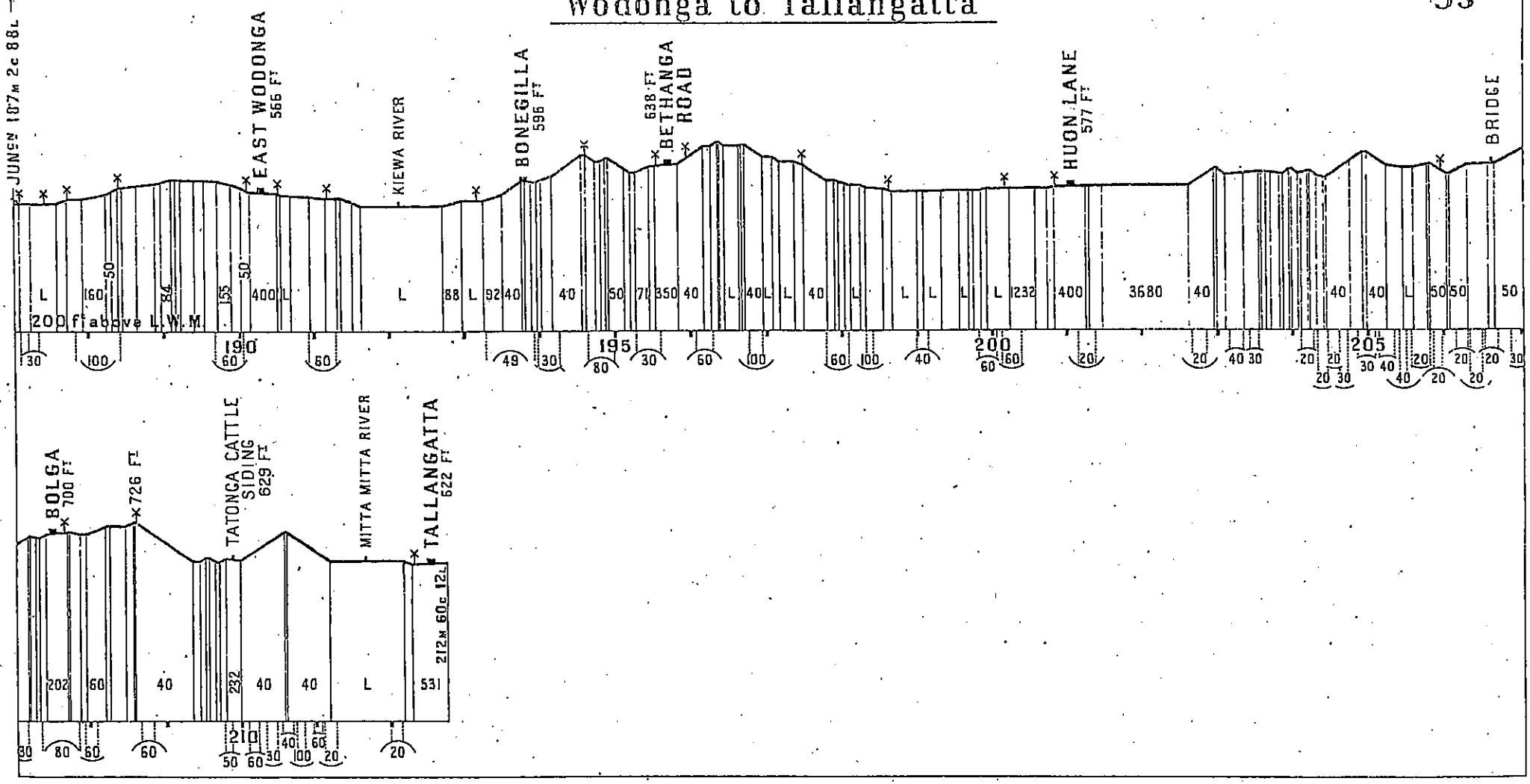

EASTERN DISTRICT.

Eastern Line

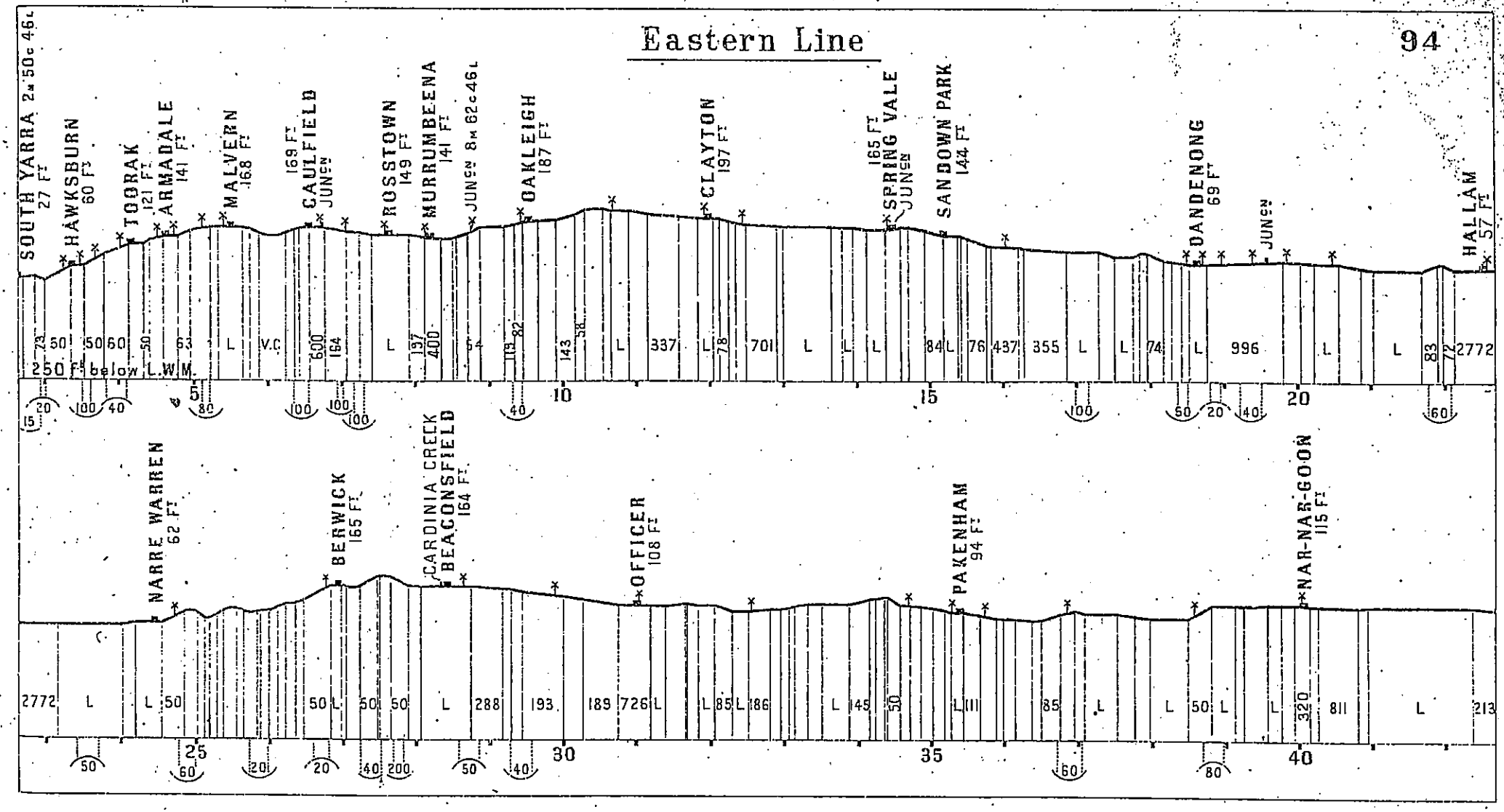

Eastern Line

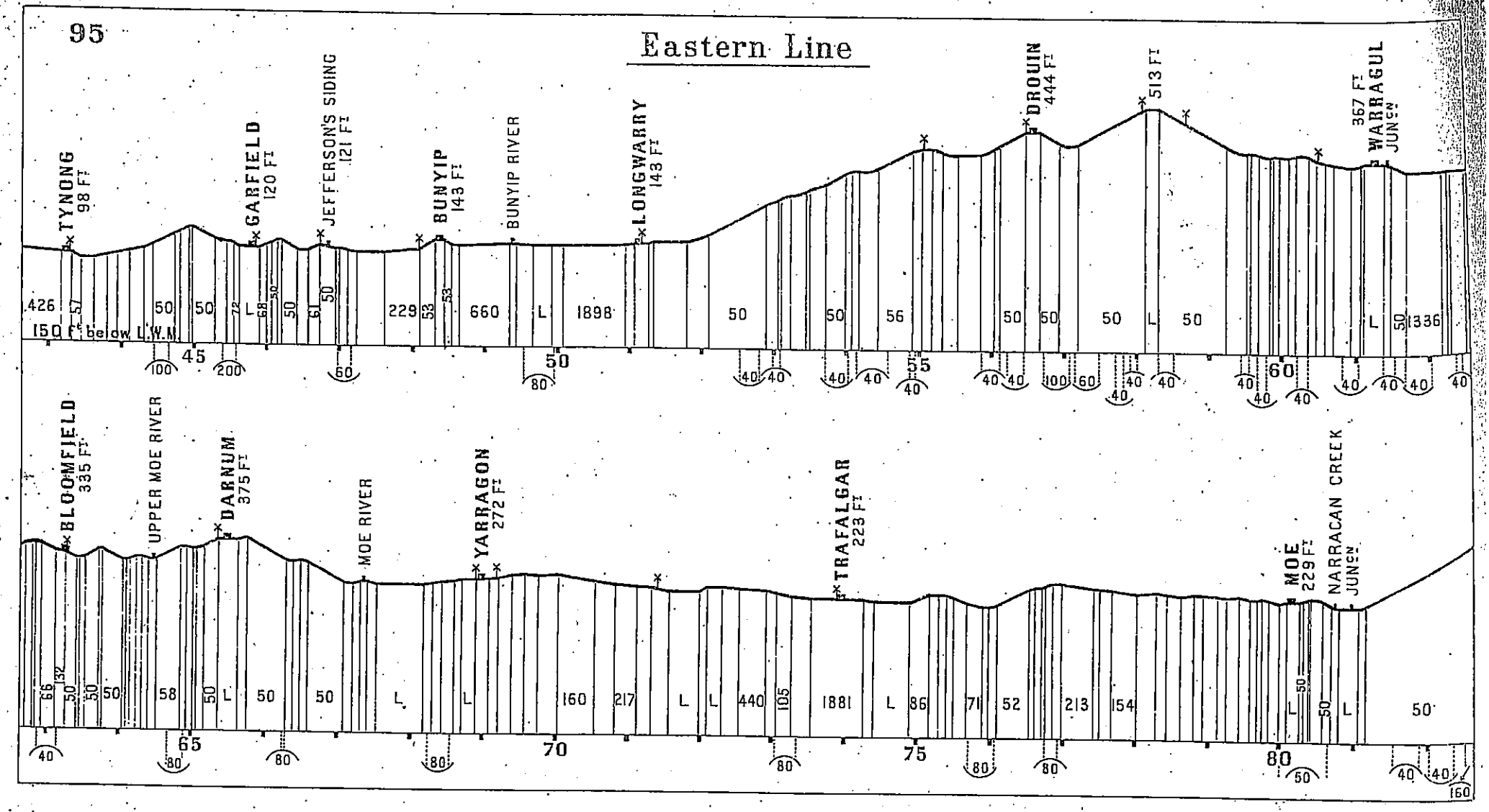

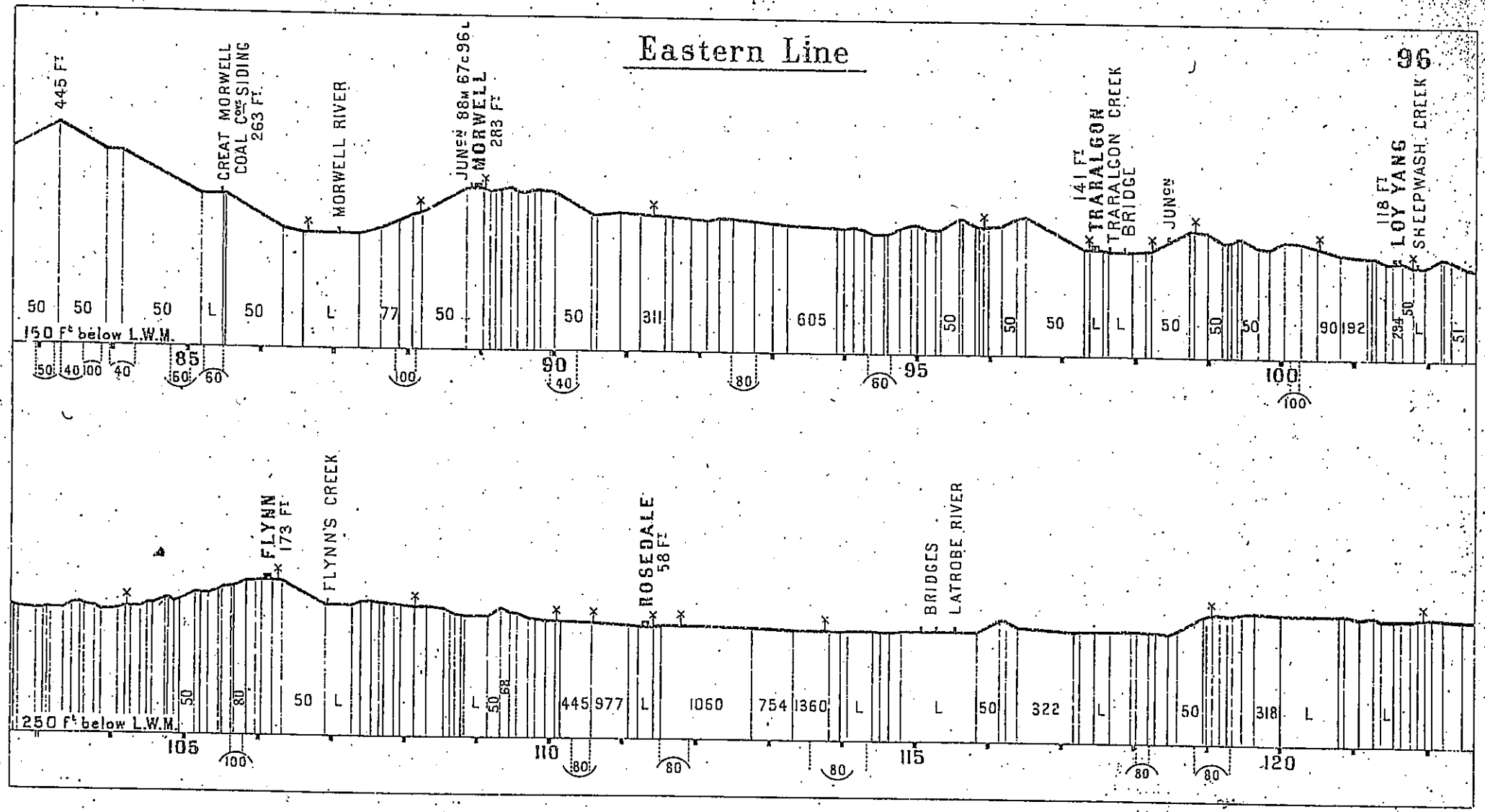
Eastern Line
96
445 Ft
GREAT MORWELL COAL Coys SIDING 263 Ft.
MORWELL RIVER
JUNCn 88M 67c 96L
MORWELL 283 Ft
141 Ft
TRARALGON
TRARALGON CREEK BRIDGE
JUNCn
118 Ft
LOY YANG
SHEEPWASH CREEK
150 Ft below L.W.M.
85
90
95
100
FLYNN 173 Ft
FLYNN'S CREEK
ROSEDALE 58 Ft
BRIDGES
LATROBE RIVER
250 Ft below L.W.M.
105
110
115
120

Eastern Line

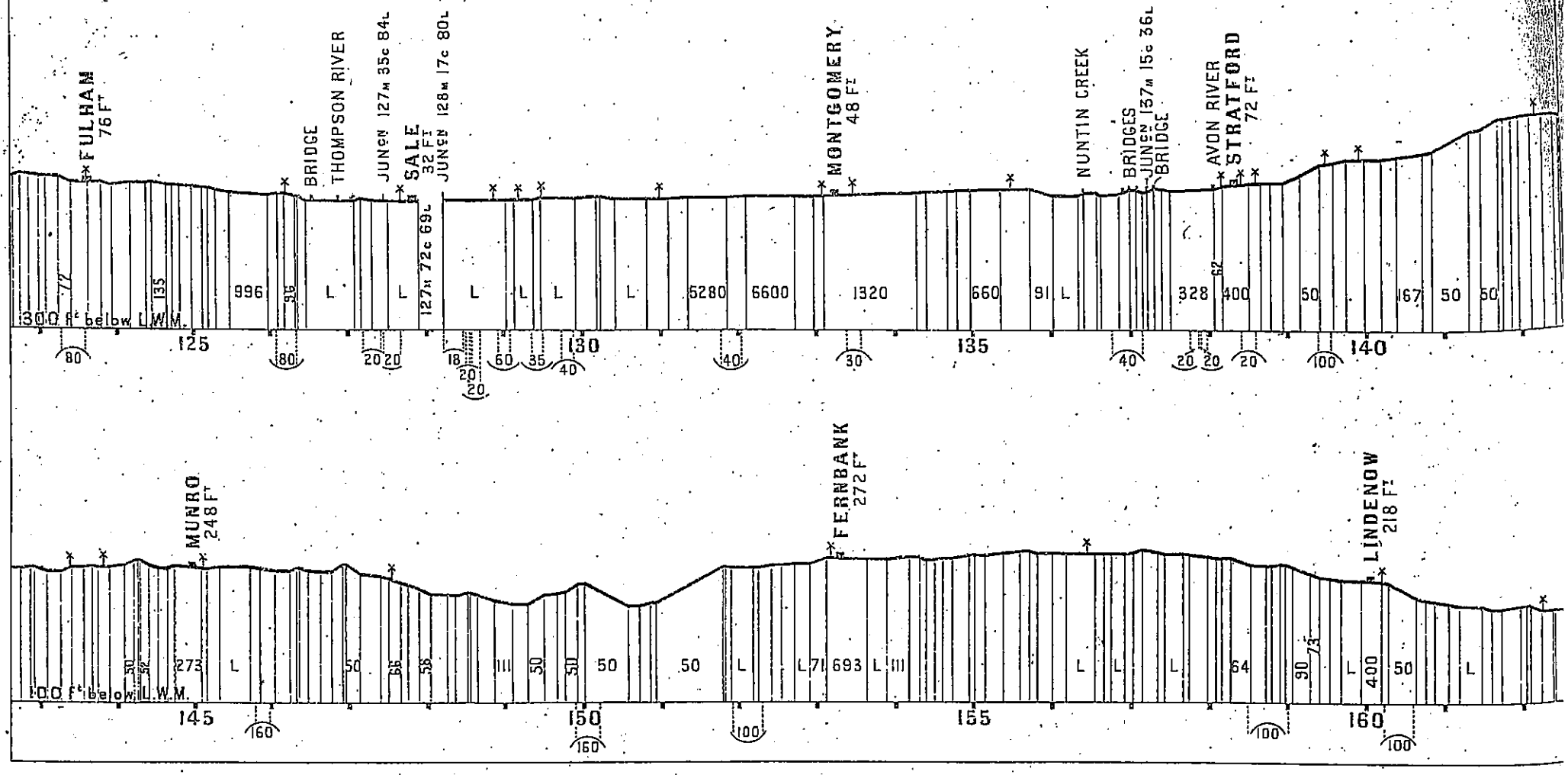

Eastern Line

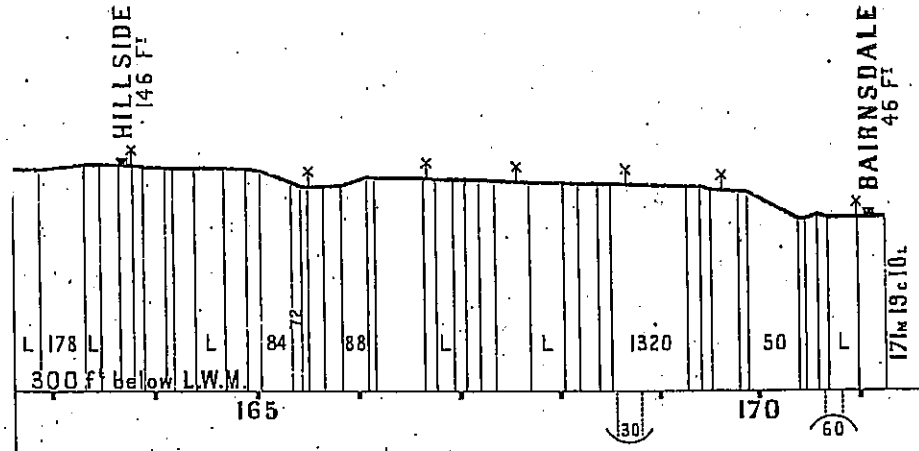

South Eastern Line

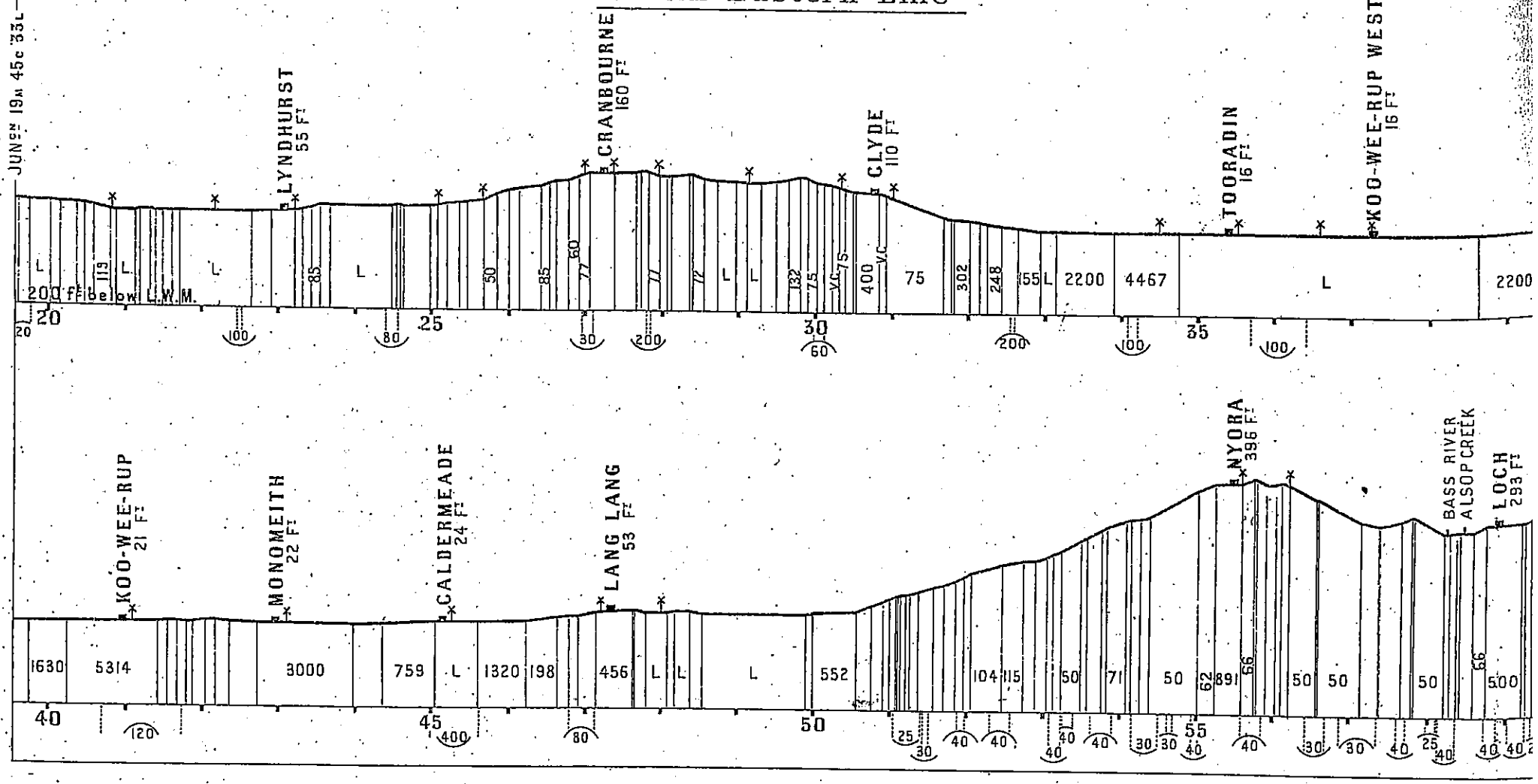

South Eastern Line

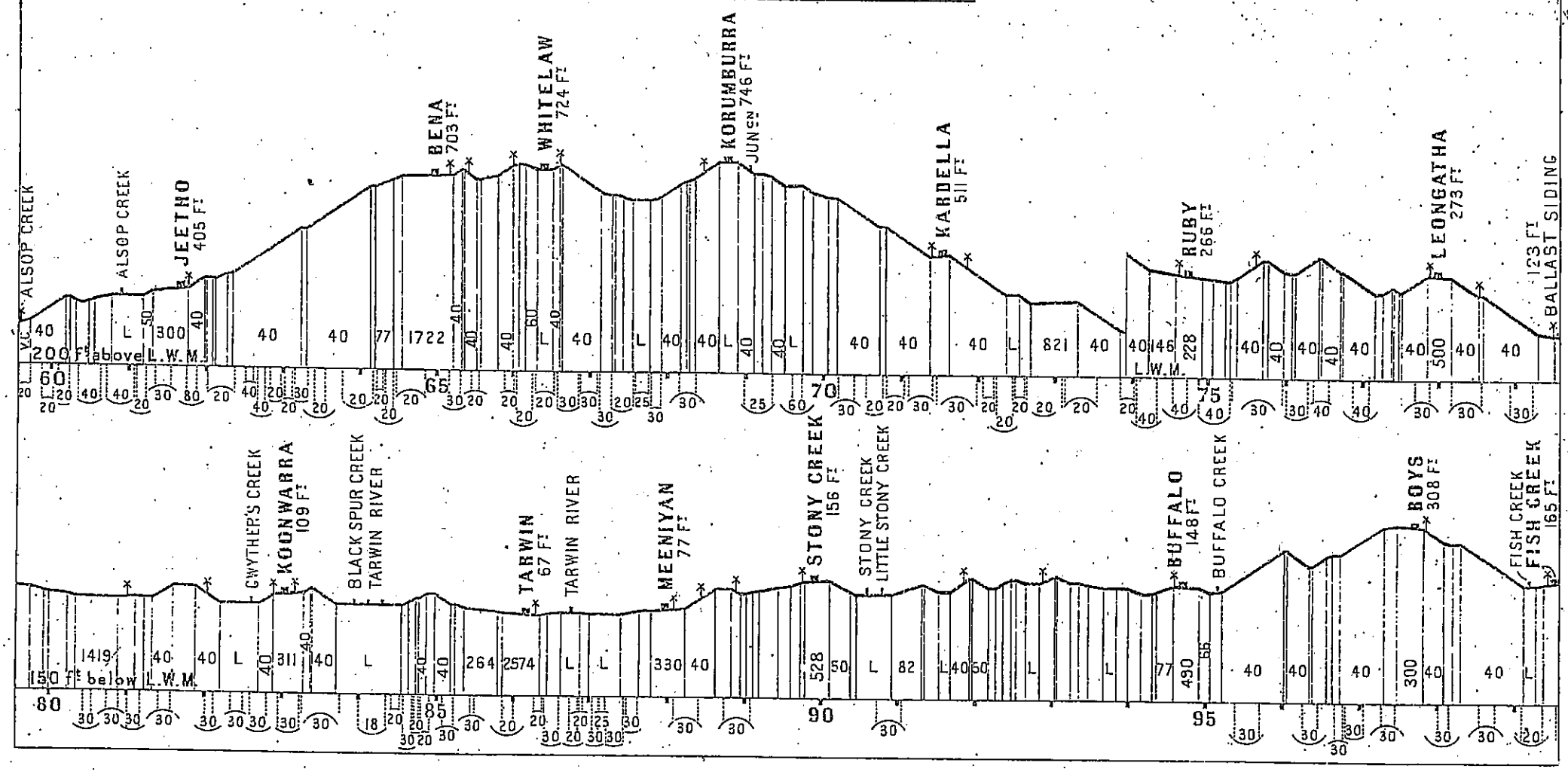

South Eastern Line

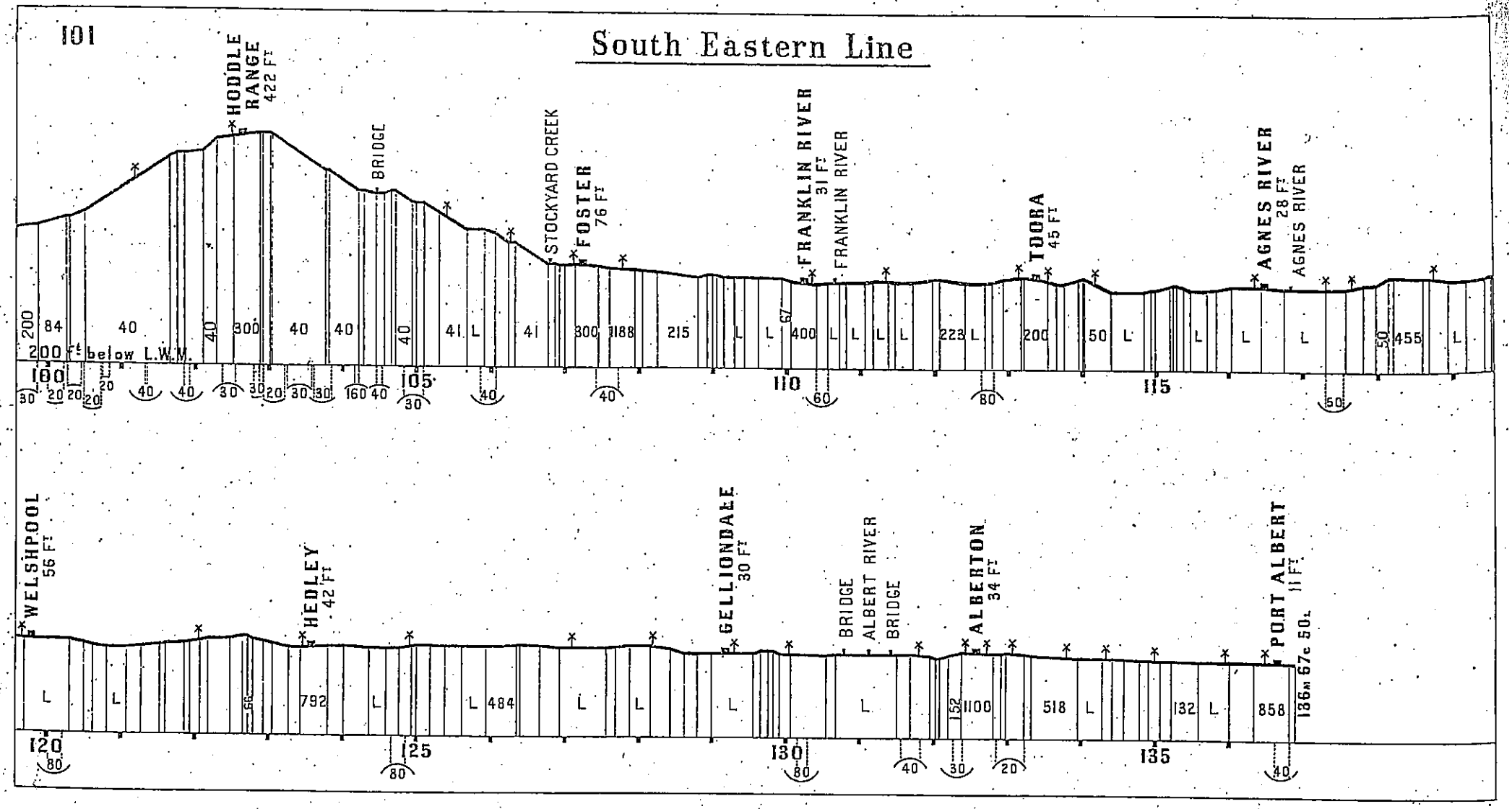

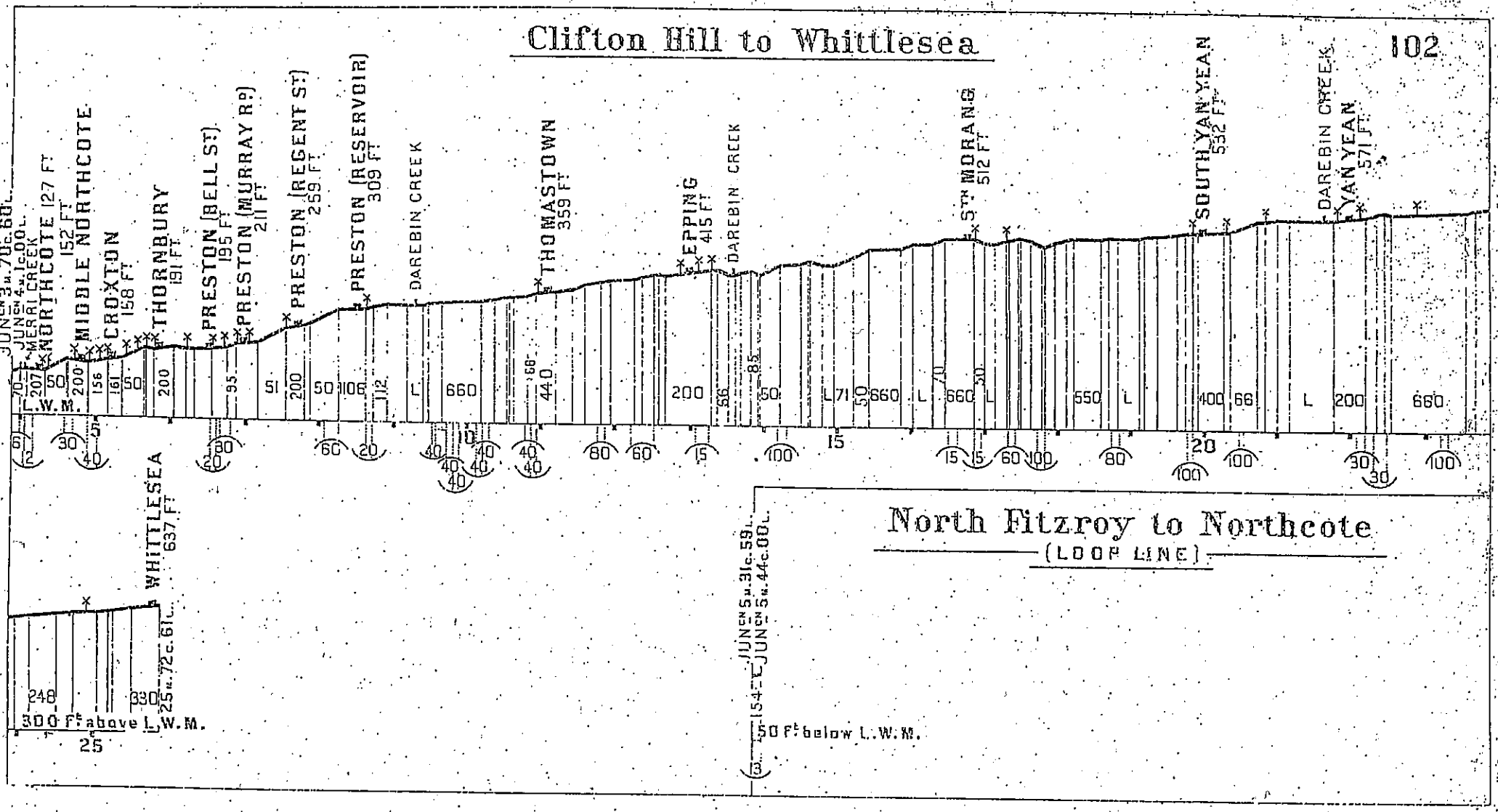
Clifton Hill to Whittlesea
102
JUNCN 3m.70c.60L.
JUNCN 4m.1c.00L.
MERRI CREEK
NORTHCOTE 127 FT
MIDDLE NORTHCOTE 152 FT
CROXTON 158 FT
THORNBURY 191 FT
PRESTON (BELL ST) 195 FT
PRESTON (MURRAY RD) 211 FT
PRESTON (REGENT ST) 259 FT
PRESTON (RESERVOIR) 309 FT
DAREBIN CREEK
THOMASTOWN 359 FT
EPPING 415 FT
DAREBIN CREEK
ST MORANG 512 FT
SOUTH YAN YEAN 532 FT
DAREBIN CREEK
YAN YEAN 571 FT
L.W.M.
WHITTLESEA 637 FT
25m.72c.61L.
248
330
300 Ft above L.W.M.
25
JUNCN 5m.31c.59L.
JUNCN 5m.44c.00L.
154
50 Ft below L.W.M.
North Fitzroy to Northcote
(LOOP LINE)

Richmond to Healesville

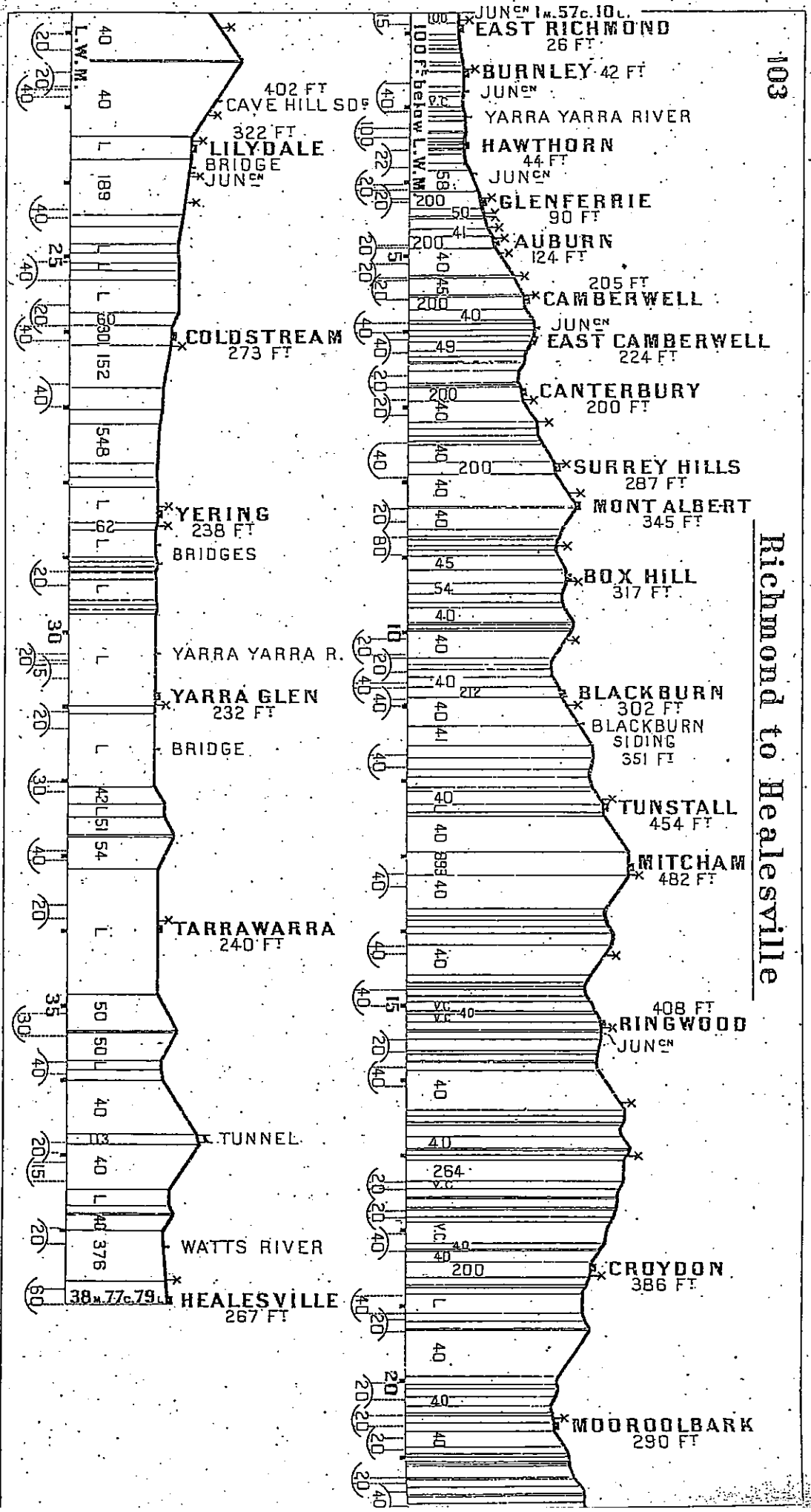

Ringwood to Upper Fern Tree Gully

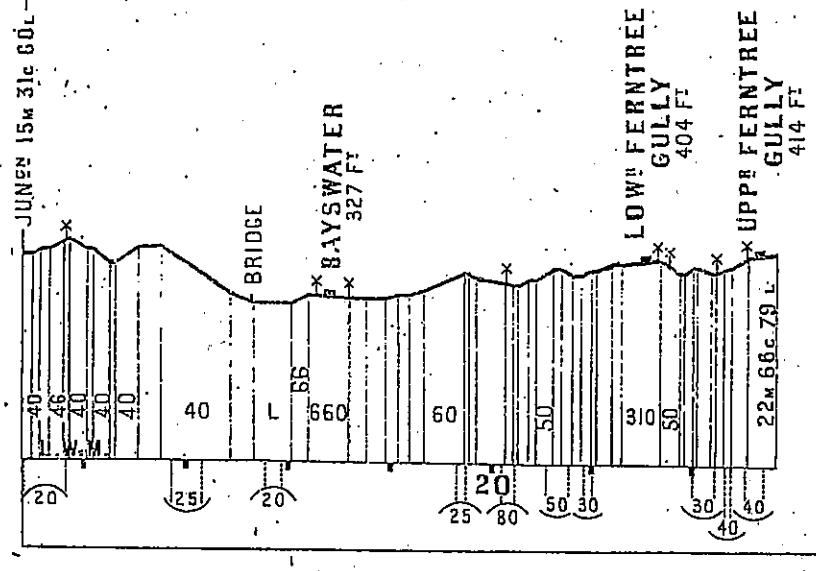

Upper Fern Tree Gully to Gembrook

SCALES { HORIZONTAL 1½ MILES TO AN INCH
VERTICAL 300 FEET TO AN INCH

(2'6" GAUGE)

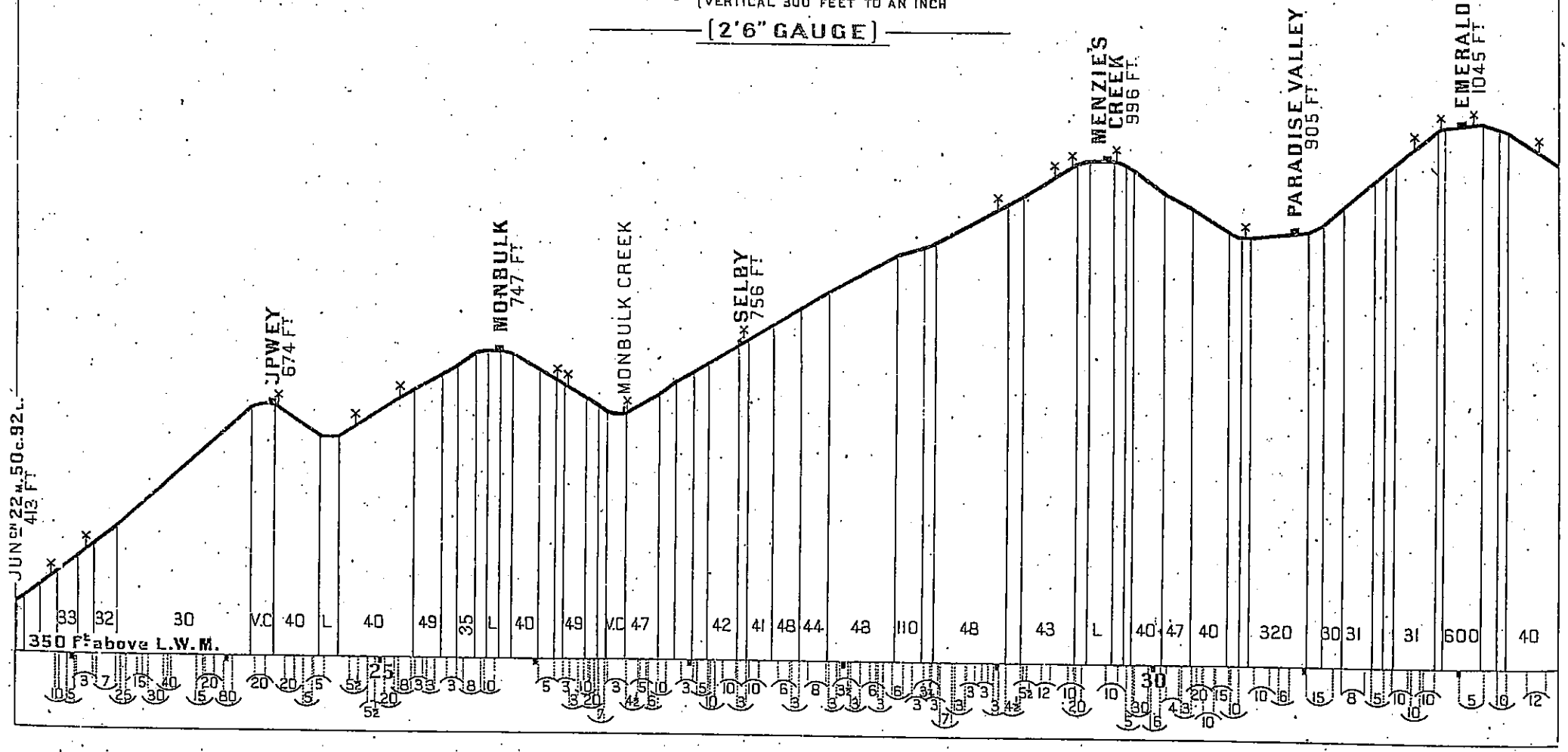

Upper Fern Tree Gully to Gembrook

SCALES { HORIZONTAL 1½ MILES TO AN INCH
VERTICAL 300 FEET TO AN INCH

[2'6" GAUGE]

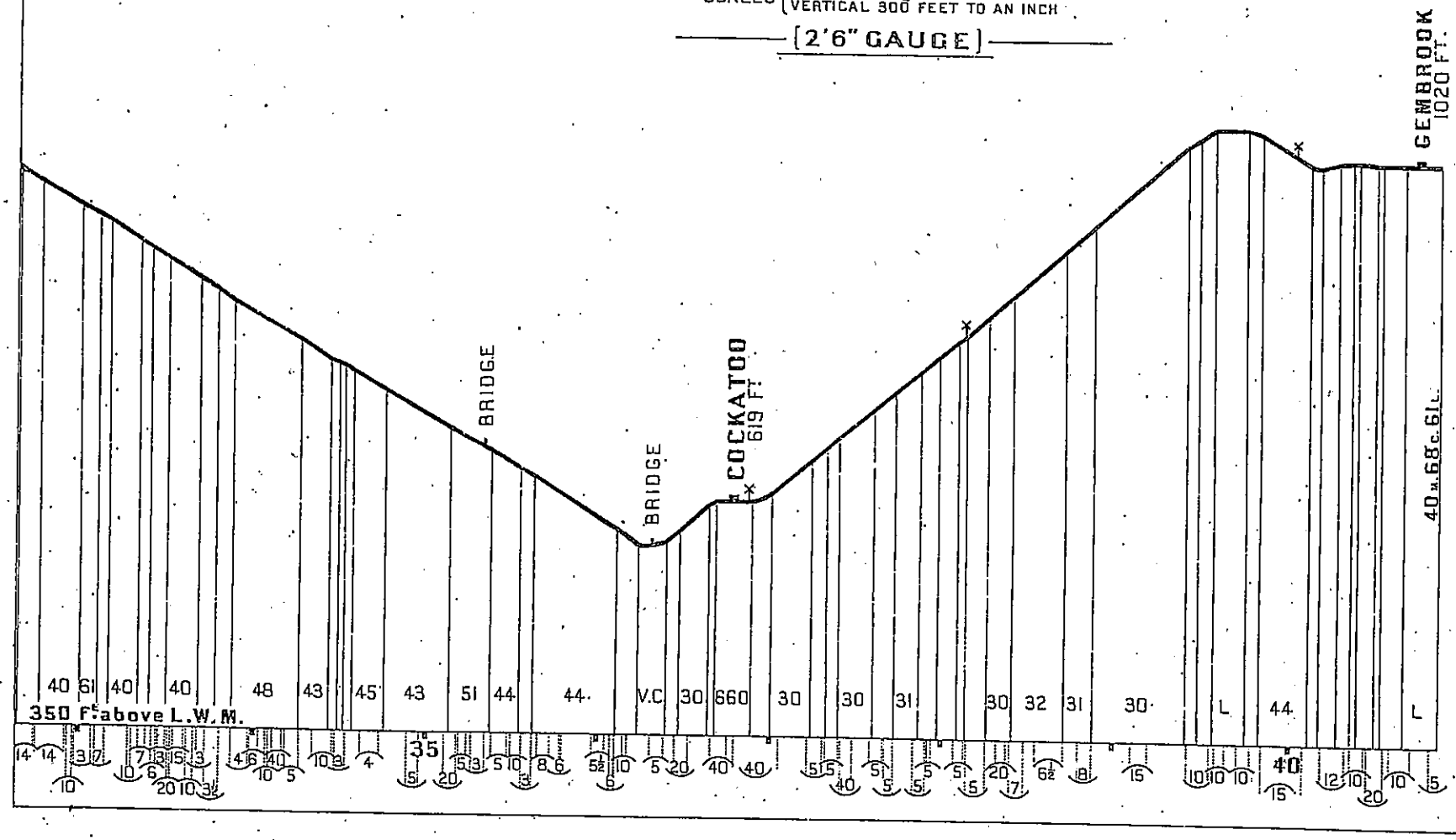

Lilydale to Warburton

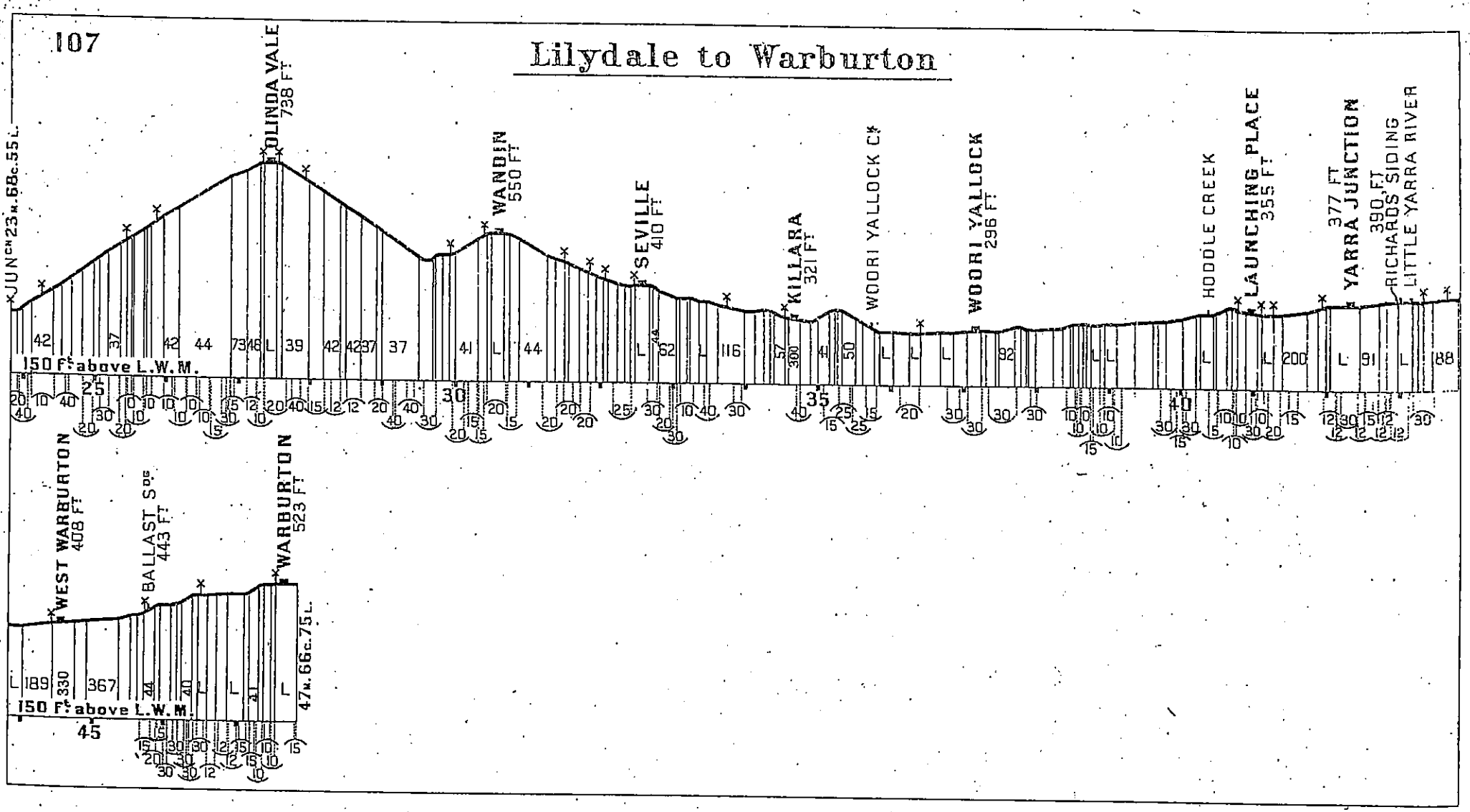

Caulfield to Stony Point

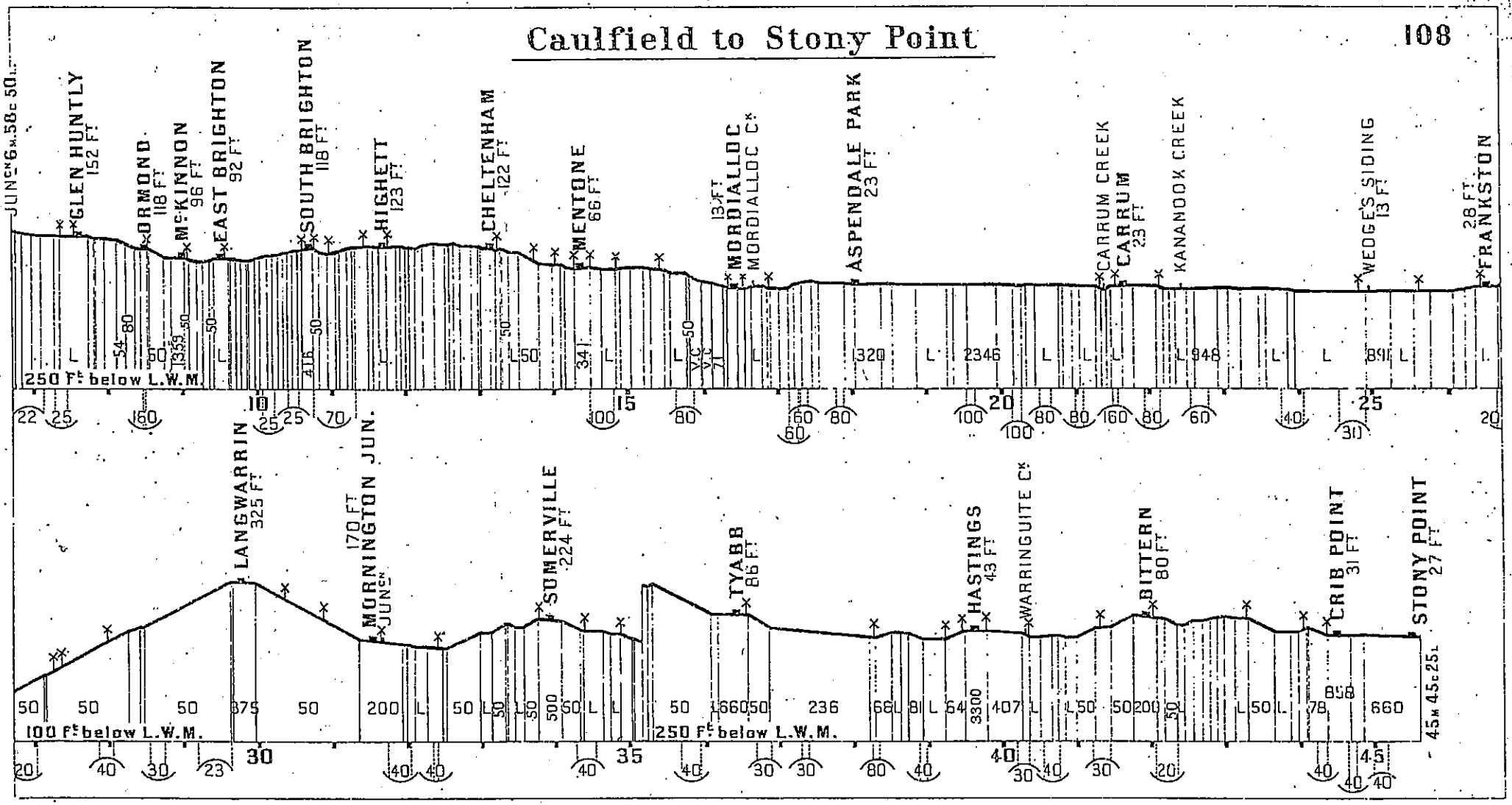

Mornington Junction to Mornington

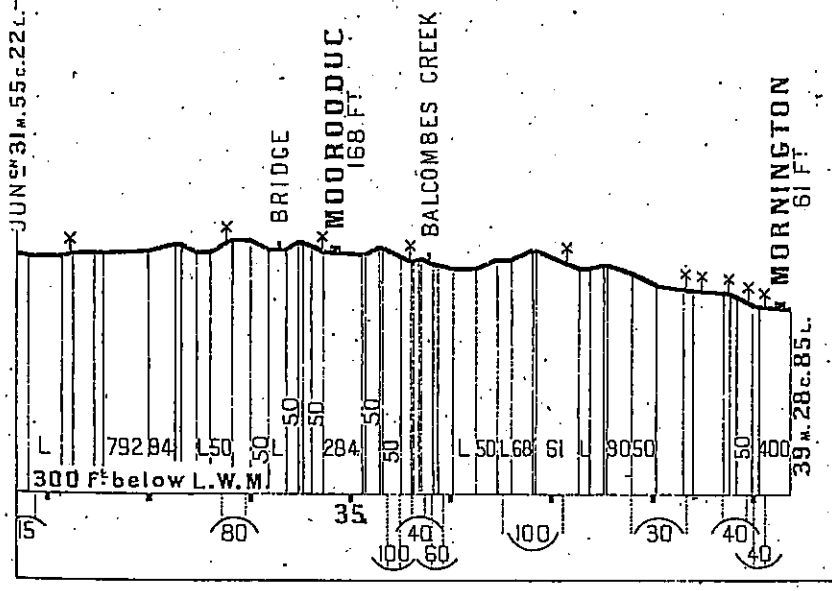

Warragul to Neerim South

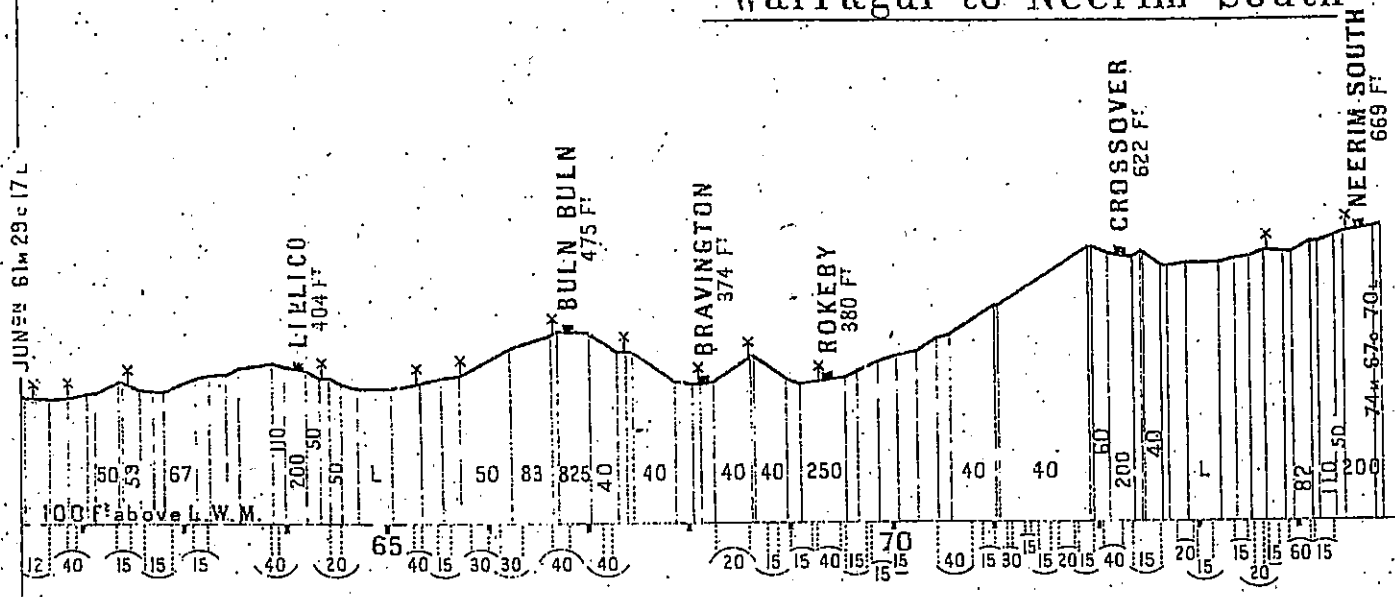

Moe to Thorpdale

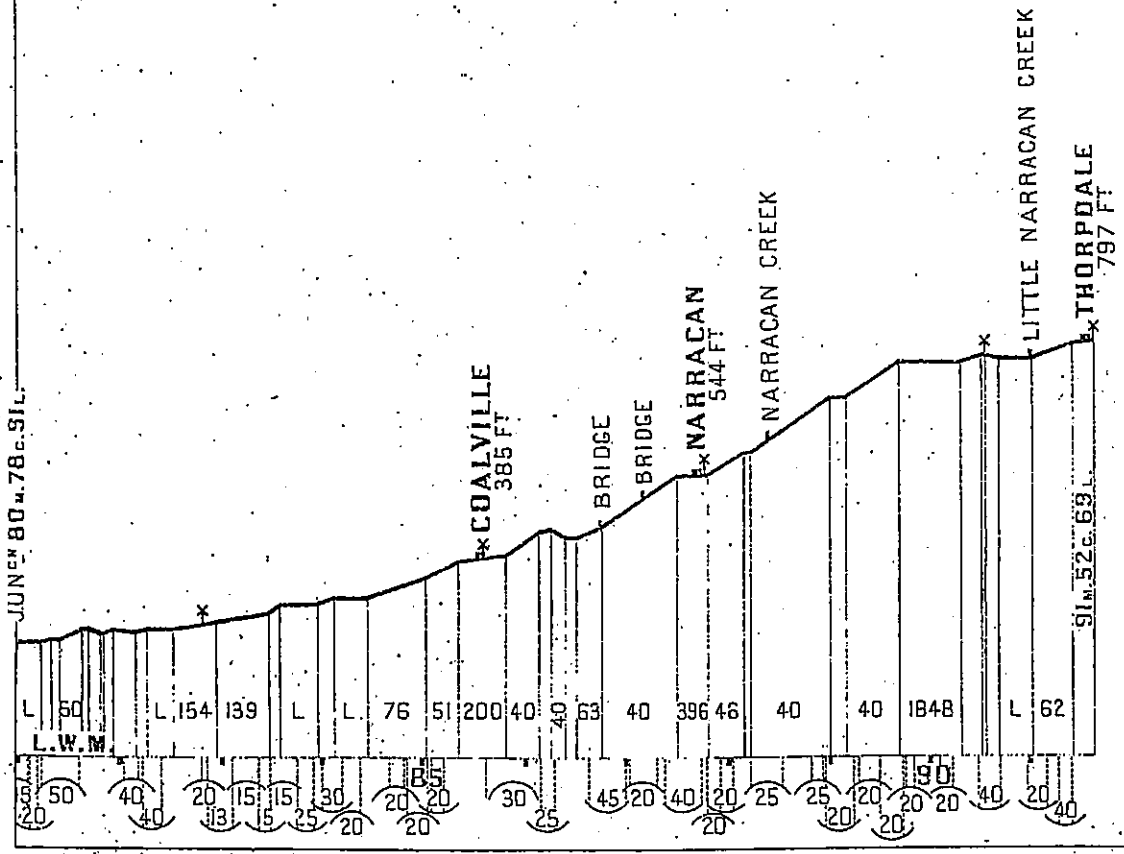

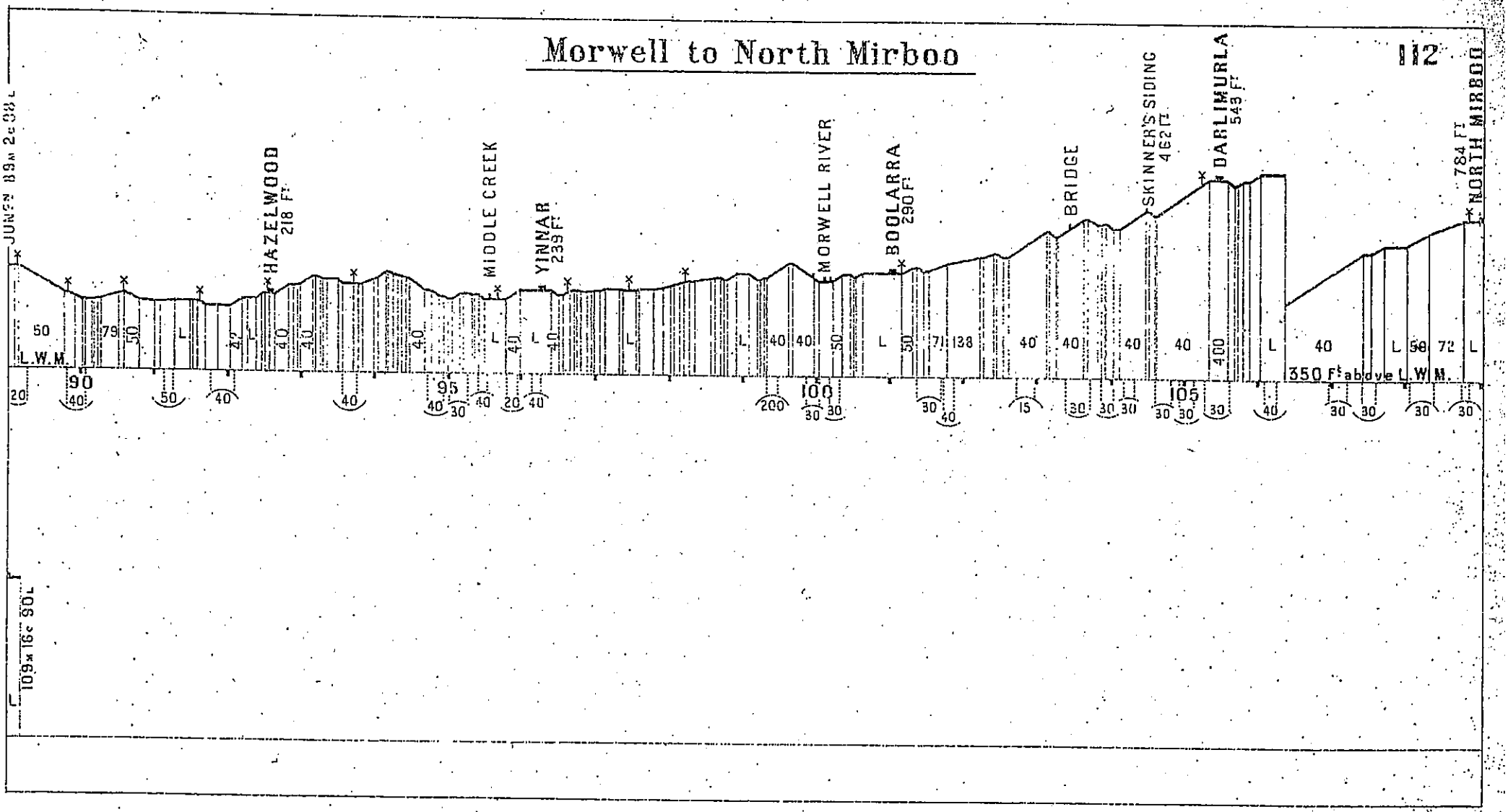
Morwell to North Mirboo
112
HAZELWOOD
218 FT
MIDDLE CREEK
YINNAR
239 FT
MORWELL RIVER
BOOLARRA
290 FT
BRIDGE
SKINNER'S SIDING
462 FT
DARLIMURLA
543 FT
784 FT
NORTH MIRBOO
L.W.M.
350 ft above L.W.M.
90
95
100
105

Traralgon to Stratford

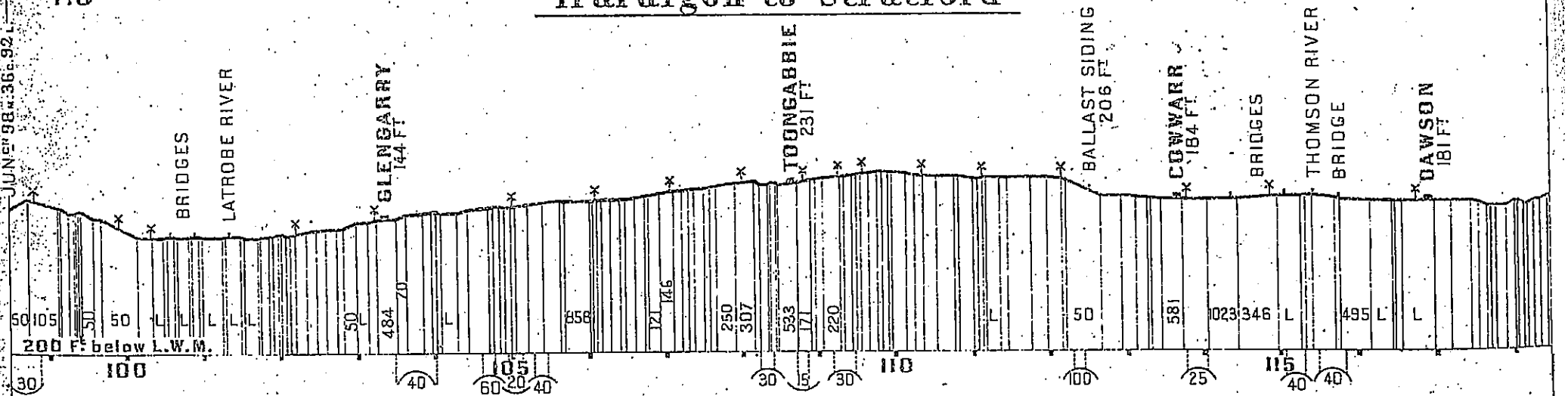

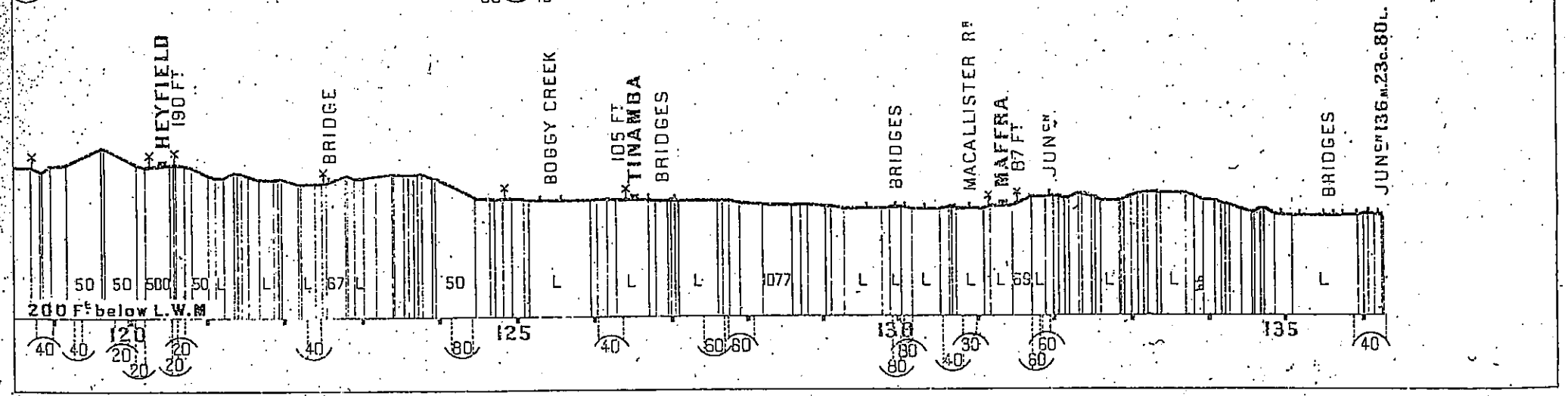

Maffra to Briagolong

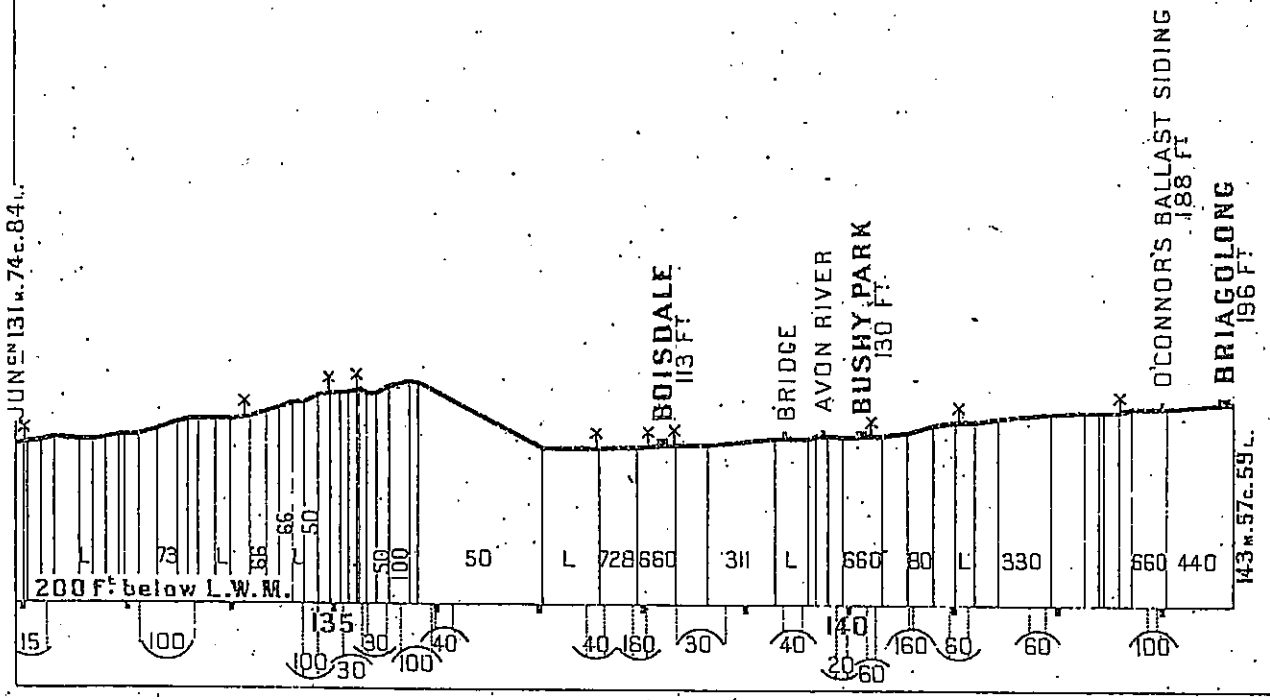

Korumburra to Coal Creek, Outtrim, and Strezlecki

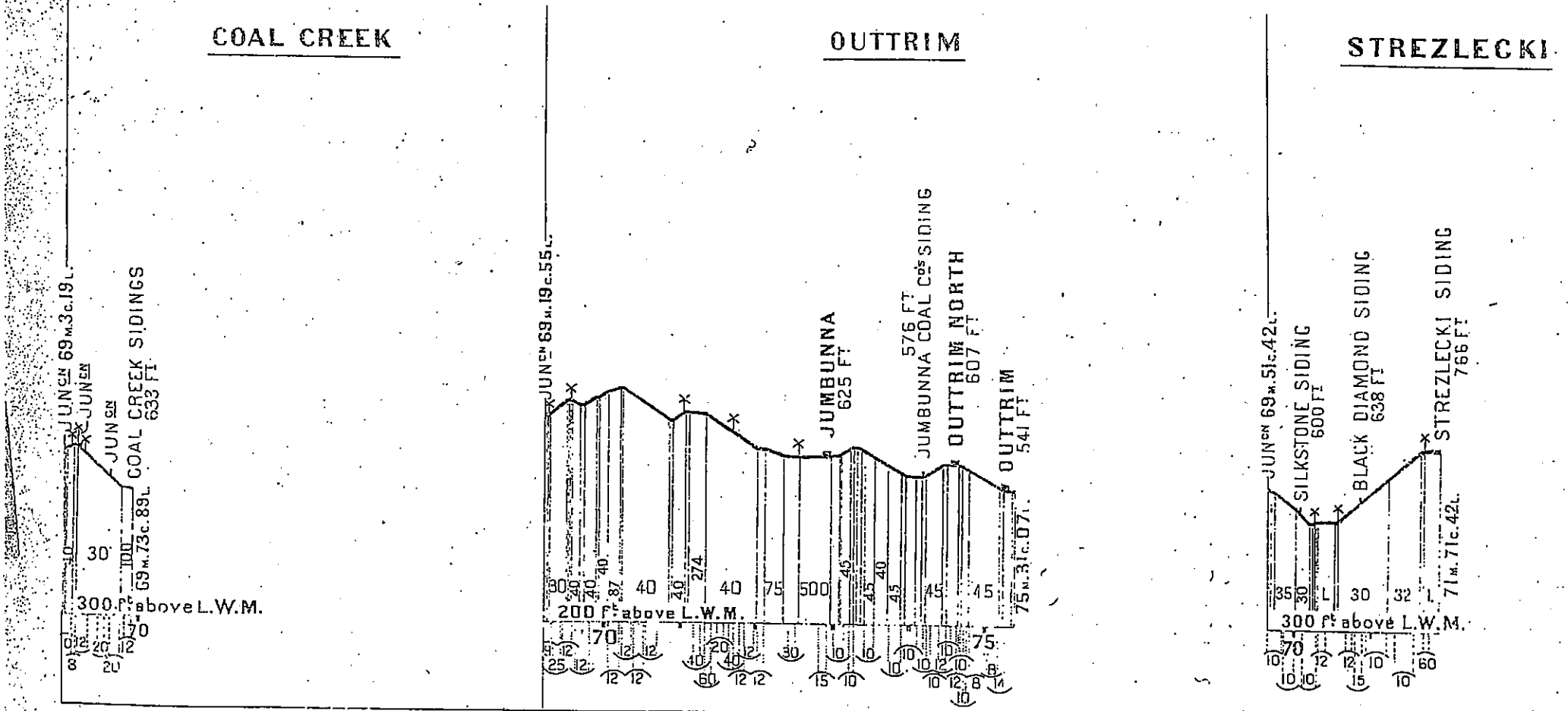

SUBURBAN & MISCELLANEOUS LINES.

North Melbourne to Coburg and Somerton

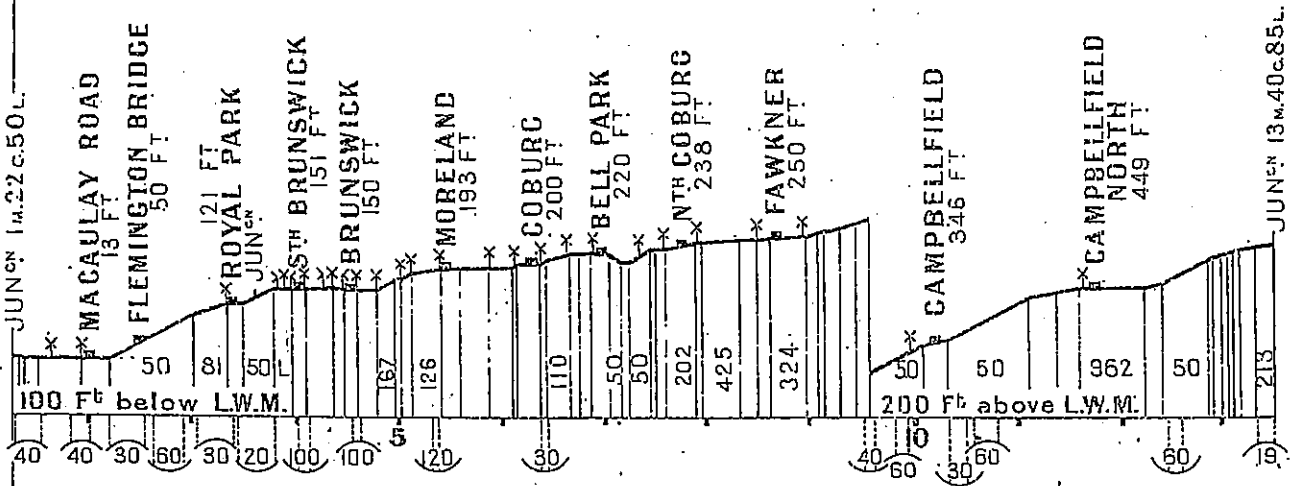

Footscray to Williamstown

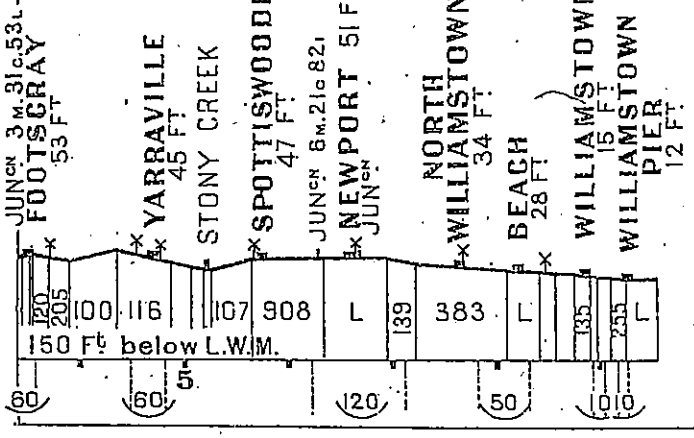

Newport to Braybrook Junction

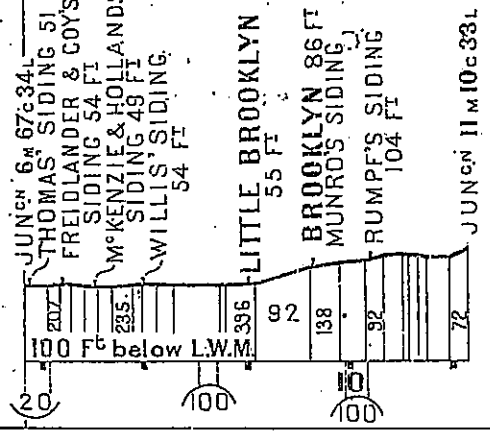

Prince's Bridge to Eltham

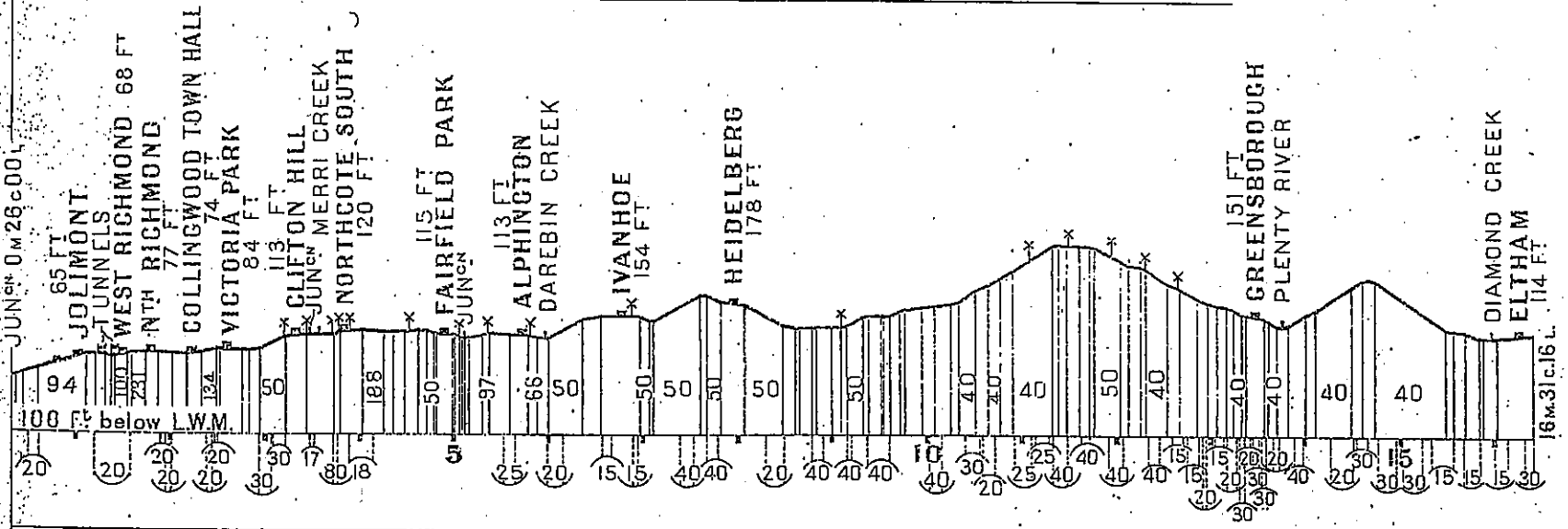

Royal Park to Clifton Hill

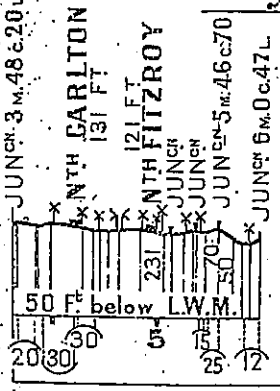

Nth Fitzroy to Fitzroy

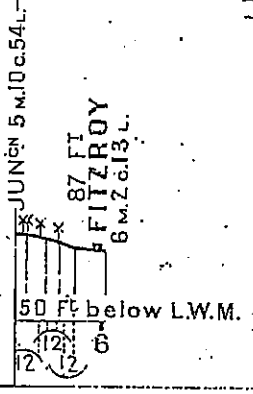

Brighton Line

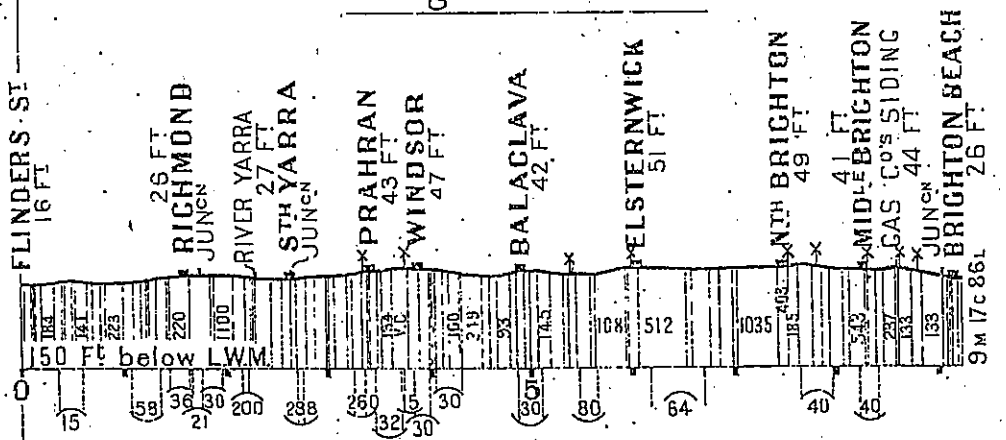

Sandringham Line

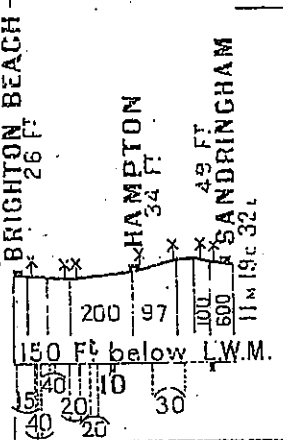

Port Melbourne Line

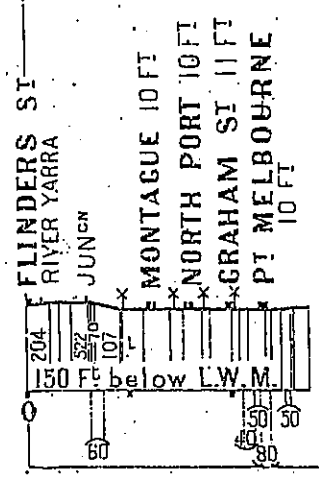

St. Kilda Line

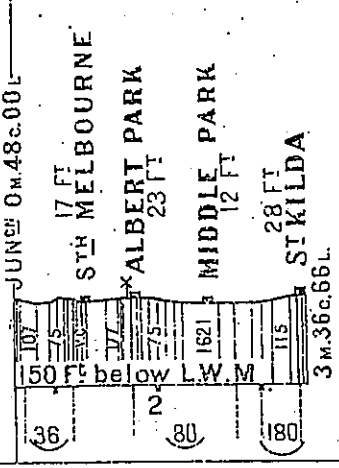

Spencer St. to Flinders St.

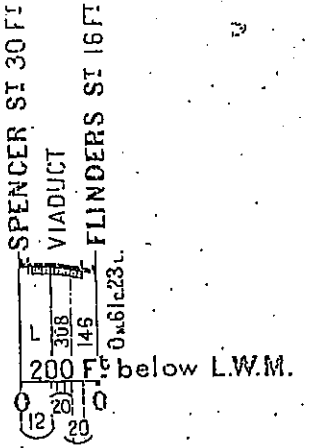

119 Burnley to Waverley Junction
JUNCN 2M.63c.88L.
YARRA YARRA RIVER
HEYINGTON 40 FT
KOOYONG 40 FT
TOORONGA 41 FT
GARDINER 65 FT
GLEN IRIS 82 FT
DARLING 85 FT
JUNCN 8M.1c.76L.
100 Ft below L.W.M.
Hawthorn to Kew
JUNCN 3M.59c.68L.
BARKERS ROAD 116 FT
KEW 118 FT
4M.66c.59L.
50 Ft below L.W.M.
Outer Circle Line
JUNCN 5M.8c.26L.
FULHAM GRANGE 106 FT
YARRA YARRA RIVER
WILLSMERE 107 FT
EAST KEW 173 FT
DEEPDENE 203 FT
BALWYN 249 FT
SHENLEY 223 FT
EAST CAMBERWELL 224 FT
JUNCN
RIVERSDALE 180 FT
HARTWELL 139 FT
ASHBURTON 162 FT
JUNCN 10M.16c.03L.
WAVERLEY ROAD 122 FT
JUNCN 11M.20c.99L.
50 Ft below L.W.M.
Camberwell to Riversdale
(LOOP LINE)
JUNCN 5M.76c.00L.
JUNCN 6M.21c.89L.
50 Ft below L.W.M.

1909

VICTORIA.

NAMES OF RAILWAY STATIONS ALTERED.

RETURN to Order of the *House*,
Dated 14th July, 1909, *for*—

A RETURN showing the Railway Stations in Victoria the names of which have been altered since the 1st January, 1903, specifying—

1. The old name of the station.
2. The altered designation.
3. The date of the alteration.

(*Mr. Outtrim.*)

Ordered by the Legislative Assembly *to be printed, 7th December,* 1909.

[*Approximate Cost of Return.*—Preparation, not given; Printing (400 copies), £1 5s.]

STATEMENT showing the Railway Stations in Victoria the names of which have been altered since 1st January, 1903.

Old Name.	New Name.	Date of Alteration.
Macarthur Street Junction	North Ballarat	8th September, 1903
Armstrongs	Armstrong	2nd May, 1904
Arnolds Bridge	Arnold	2nd May, 1904
Bowman's Forest	Bowman	2nd May, 1904
Bradshaw's Creek	Bradshaw	2nd May, 1904
Buckley's Road	Buckley	2nd May, 1904
Buffalo Creek	Buffalo	2nd May, 1904
Campbell's Creek	Campbell	2nd May, 1904
Cockatoo Creek	Cockatoo	2nd May, 1904
Cowie's Creek	Cowie	2nd May, 1904
Crowlands	Crowland	2nd May, 1904
Dean's Marsh	Dean Marsh	2nd May, 1904
Dobies	Dobie	2nd May, 1904
Dowling Forest	Dowling	2nd May, 1904
Flynn's Creek	Flynn	2nd May, 1904
Hallams Road	Hallam	2nd May, 1904
High Camp Plain	High Camp	2nd May, 1904
Kangaroo Flat	Kangaroo	2nd May, 1904
Leonards Hill	Leonard	2nd May, 1904
Marcus Hill	Marcus	2nd May, 1904
Mount Moriac	Moriac	2nd May, 1904
Myer's Flat	Myer	2nd May, 1904
Pyramid Hill	Pyramid	2nd May, 1904
Riddell's Creek	Riddell	2nd May, 1904
Scarsdale Junction	Linton Junction	2nd May, 1904
Strangways	Strangway	2nd May, 1904
Clarke	Targoora	1st August, 1904
Moorbanool	Banool	1st November, 1904
Victoria Gold Estates Company's Siding	Loddon	7th November, 1904
Axe Creek	Longlea	5th December, 1904
Bethanga Road	Bethanga	5th December, 1904
Burnt Creek	Locksley	5th December, 1904
Curdies River Junction	Timboon Junction	5th December, 1904
Dockers	Docker	5th December, 1904
Eureka Siding	Eureka	5th December, 1904
Gerang Gerung	Gerang	5th December, 1904
Gordons	Gordon	5th December, 1904
Huon Lane	Huon	5th December, 1904
Ingham's Siding	Ingham	5th December, 1904
Jung Jung	Jung	5th December, 1904